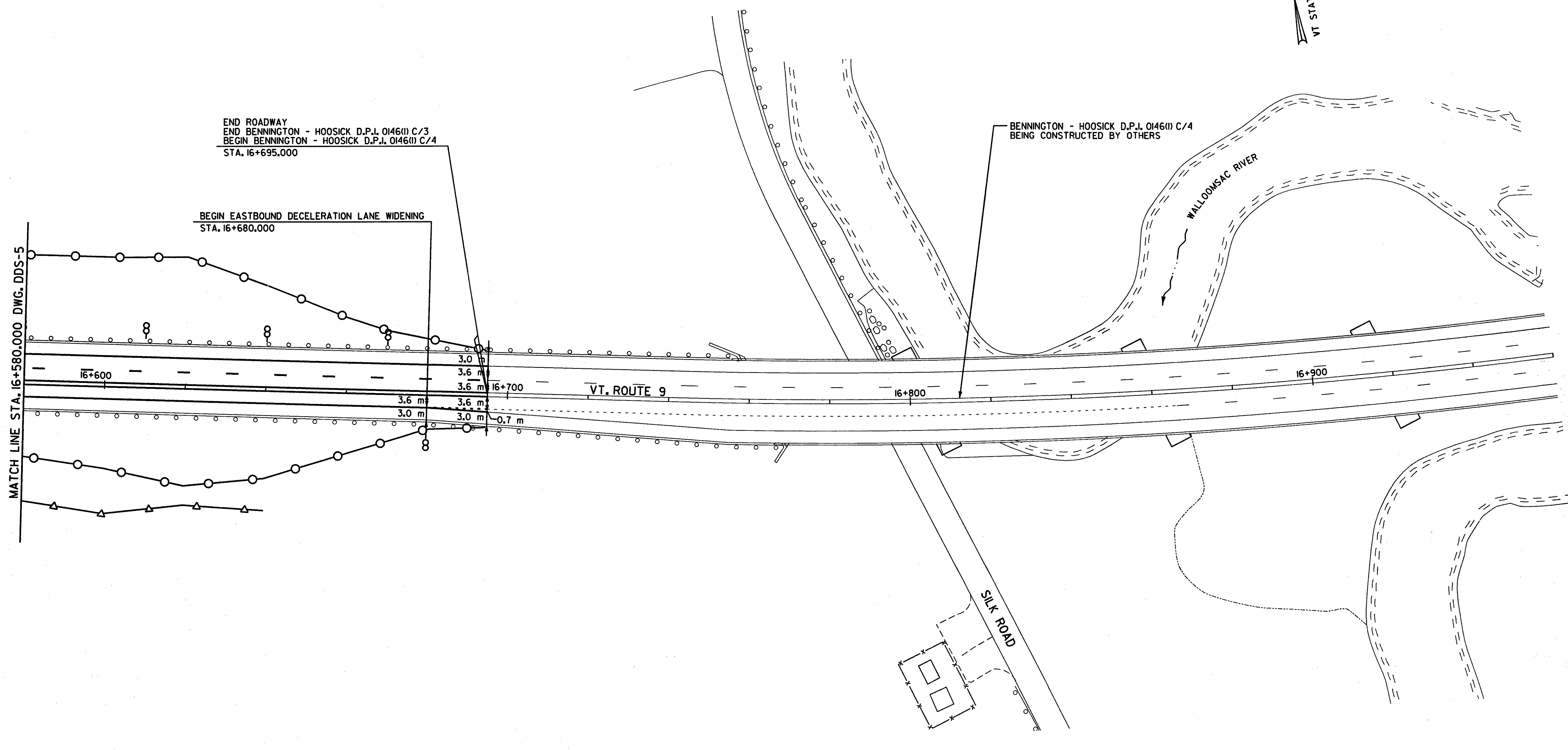



676.10 DELINEATORS W/ STEEL POSTS

TYPE II, DOUBLE WHITE

STA. 16+610.0 LT  
 STA. 16+640.0 LT  
 STA. 16+670.0 LT  
 STA. 16+680.0 RT



END ROADWAY  
 END BENNINGTON - HOOSICK D.P.I. 0146(1) C/3  
 BEGIN BENNINGTON - HOOSICK D.P.I. 0146(1) C/4  
 STA. 16+695.000

BEGIN EASTBOUND DECELERATION LANE WIDENING  
 STA. 16+680.000

BENNINGTON - HOOSICK D.P.I. 0146(1) C/4  
 BEING CONSTRUCTED BY OTHERS

MATCH LINE STA. 16+580.000 DWG. DDS-5

16+600

3.0 m  
3.6 m  
3.6 m

3.0 m  
3.0 m

3.6 m  
3.6 m

16+700

VT. ROUTE 9

16+800

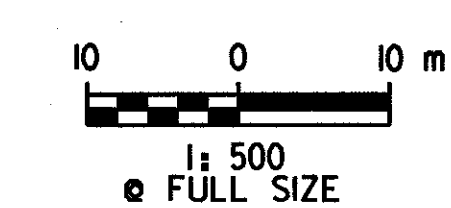
16+900

SILK ROAD

FILE NAME = ut\5116\VAOT\CONTRACT3\VTDD56.dgn  
 DATE/TIME = 10/11/2001  
 USER = 664

DATUM	
VERTICAL	NAVD 88
HORIZONTAL	NAD 83 (1992)

- DELINEATOR LEGEND**
- TYPE I, WHITE
  - TYPE I, AMBER
  - TYPE II, DOUBLE WHITE
  - ◐ TYPE III, WHITE W/ RED ON BACK
  - ◐ TYPE III, AMBER W/ RED ON BACK



<b>DELINEATOR DETAIL SHEET 6</b>	SURVEYED BY	C.H.A. & V.S.E.	DATE	12/93
	DESIGNED BY	D.E.G.	DATE	11/01
	DRAWN BY	J.S.L.	DATE	11/01
	CHECKED BY	T.P.K.	DATE	11/01
DESIGN FILE NO.	/5116/VAOT/C3/DDS-6			
PROJ. NAME	BENNINGTON - HOOSICK D.P.I. 0146(1) C/3			
PROJ. NO.	P.I.N. 1306.60			
DWG NO. DDS-6	SHEET 174 OF 473			