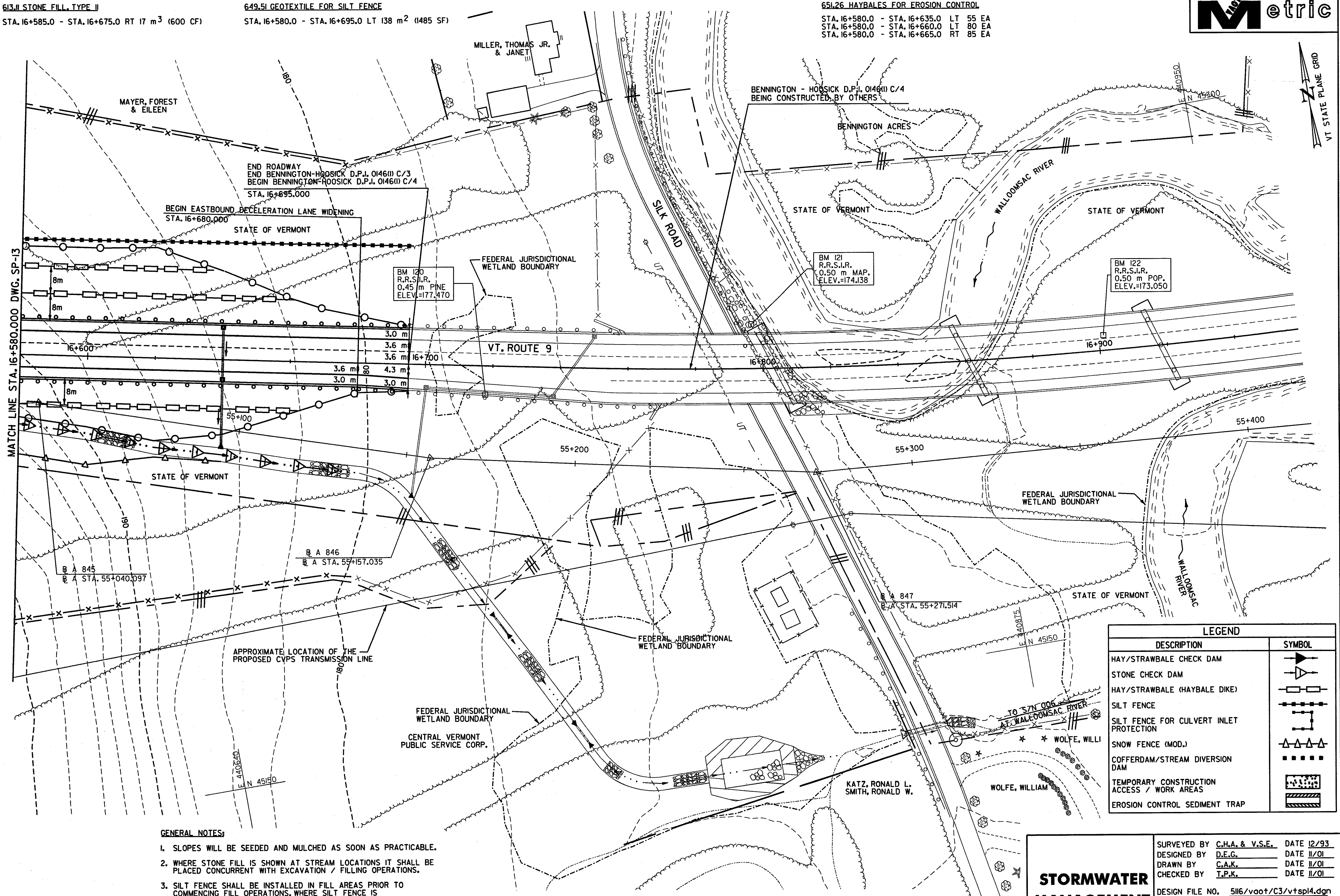



613.11 STONE FILL, TYPE II
 STA. 16+585.0 - STA. 16+675.0 RT 17 m³ (600 CF)

649.51 GEOTEXTILE FOR SILT FENCE
 STA. 16+580.0 - STA. 16+695.0 LT 138 m² (1485 SF)

651.26 HAYBALES FOR EROSION CONTROL
 STA. 16+580.0 - STA. 16+635.0 LT 55 EA
 STA. 16+580.0 - STA. 16+660.0 LT 80 EA
 STA. 16+580.0 - STA. 16+665.0 RT 85 EA




MATCH LINE STA. 16+580.000 DWG. SP-13

DATUM	
VERTICAL	NAVD 88
HORIZONTAL	NAD 83 (1992)

- GENERAL NOTES:**
- SLOPES WILL BE SEEDED AND MULCHED AS SOON AS PRACTICABLE.
 - WHERE STONE FILL IS SHOWN AT STREAM LOCATIONS IT SHALL BE PLACED CONCURRENT WITH EXCAVATION / FILLING OPERATIONS.
 - SILT FENCE SHALL BE INSTALLED IN FILL AREAS PRIOR TO COMMENCING FILL OPERATIONS. WHERE SILT FENCE IS SHOWN AT THE TOP OF STONE FILL, NO FILL SHALL BE PLACED ABOVE THE STONE FILL ELEVATION UNTIL THE SILT FENCE IS INSTALLED.
 - SILT FENCE MAY BE USED IN LIEU OF HAY BALE CHECK DAMS IN DITCHES AND AT DROP INLET LOCATIONS AS DIRECTED BY THE RESIDENT ENGINEER.

NOTE:
 ADDITIONAL CONTROLS AND PROTECTION OF THE ENVIRONMENT NOT SHOWN ON THE PLANS MAY BE WARRANTED DURING CONSTRUCTION AND SHALL BE INCORPORATED INTO THE PROJECT AS REQUIRED AS DIRECTED BY THE RESIDENT ENGINEER.



LEGEND	
DESCRIPTION	SYMBOL
HAY/STRAWBALE CHECK DAM	
STONE CHECK DAM	
HAY/STRAWBALE (HAYBALE DIKE)	
SILT FENCE	
SILT FENCE FOR CULVERT INLET PROTECTION	
SNOW FENCE (MOD.)	
COFFERDAM/STREAM DIVERSION DAM	
TEMPORARY CONSTRUCTION ACCESS / WORK AREAS	
EROSION CONTROL SEDIMENT TRAP	

STORMWATER MANAGEMENT PLAN	SURVEYED BY	C.H.A. & V.S.E.	DATE	12/93
	DESIGNED BY	D.E.G.	DATE	11/01
	DRAWN BY	C.A.K.	DATE	11/01
	CHECKED BY	T.P.K.	DATE	11/01
DESIGN FILE NO.	5116/vaot/C3/vtsp14.dgn			
PROJ. NAME	BENNINGTON - HOOSICK D.P.I. 0146(I) C/3			
PROJ. NO.	P.I.N. 1306.60			
DWG. NO.	SP-14	SHEET		135 OF 473

FILE NAME = s:\5116\VAOT\CONTRACT3\vtsp14.dgn
 DATE/TIME = 10/11/2001
 USER = 664