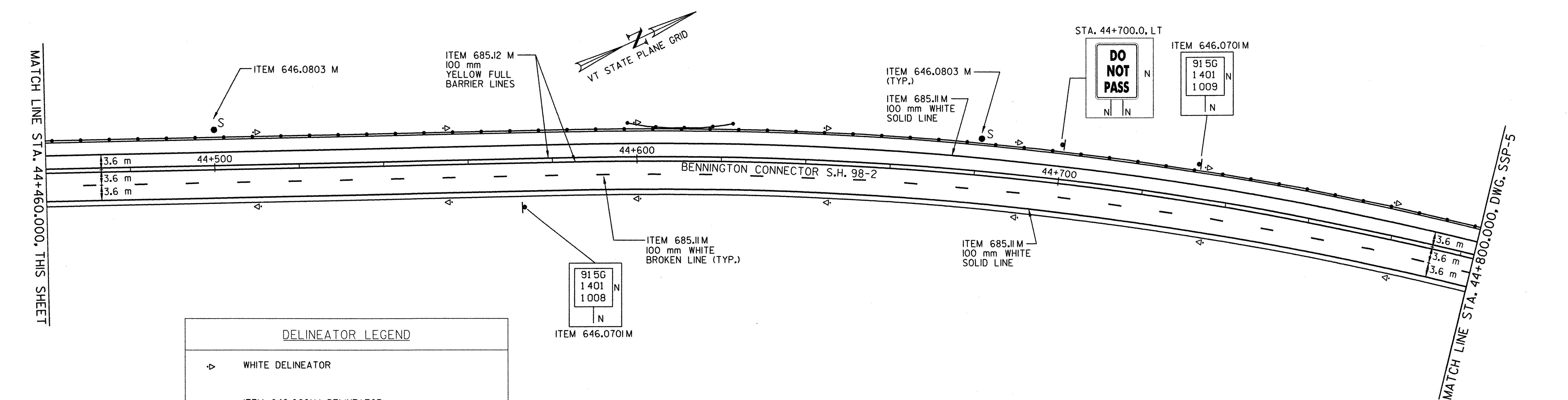
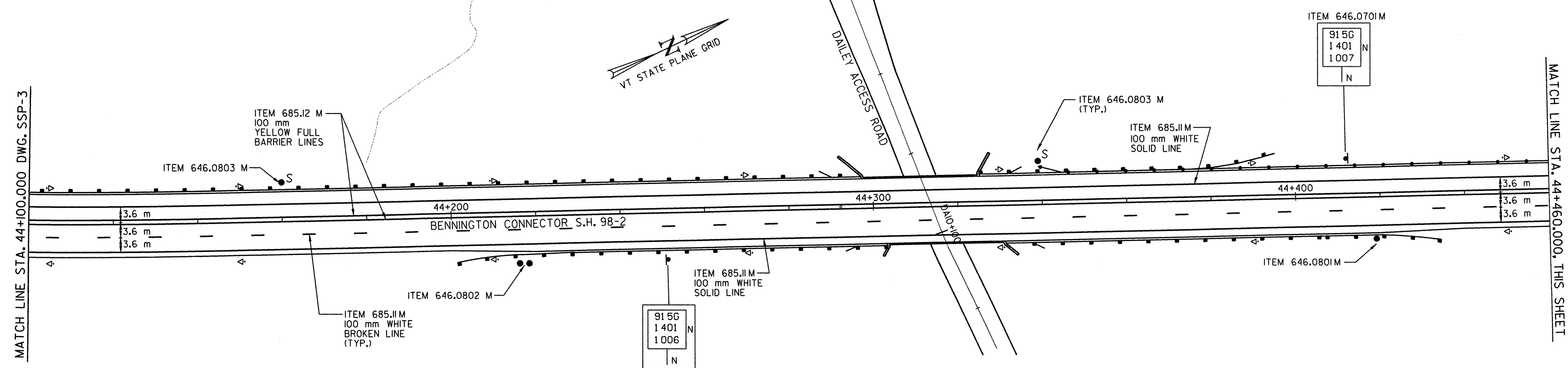


FILE NAME = \\suis\project\contract\1\vgasp4.dgn  
 DATE/TIME = 2/27/2004  
 USER = 2225  
 IN CHARGE OF T. KARIS  
 DESIGNED BY D. EMERICH  
 CHECKED BY D. EMERICH  
 ESTIMATED BY D. EMERICH  
 DRAFTED BY D. GOZALKOWSKI  
 CHECKED BY C. KAHLBAUGH  
 DESIGNED BY I. BURTNICK  
 CHECKED BY I. BURTNICK  
 DATE 2/04



FED. ROAD REG. NO.	STATE	FEDERAL AID PROJECT NO.	SHEET NO.	TOTAL SHEETS
I	N.Y.	0146001	67	92

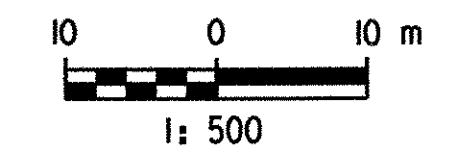
BENNINGTON CONNECTOR S.H. 98-2  
 P.I.N. 1306.60  
 WHITEHOUSE BRIDGE - VERMONT STATE LINE S.H. 1426  
 RENSSELAER COUNTY



DELINEATOR LEGEND	
▷	WHITE DELINEATOR
▷	ITEM 646.0601 M, DELINEATOR, SINGLE UNIT, ONE WAY ON POST
◁▷	ITEM 646.0602 M, DELINEATOR, SINGLE UNIT, BACK TO BACK ON POST
▷	ITEM 646.0603 M, DELINEATOR, SINGLE UNIT, TWO WAY ON POST
▷	ITEM 646.0604 M DELINEATOR, SINGLE UNIT, THREE WAY ON POST
•	ITEM 646.0801 M SNOWPLOWING MARKER, SINGLE UNIT
••	ITEM 646.0802 M SNOWPLOWING MARKER, DOUBLE UNIT
•S	ITEM 646.0803 M SUPPLEMENTARY SNOWPLOWING MARKERS

DATUM	
VERTICAL	NAVD 88
HORIZONTAL	NAD 83 (1992)

SIGN LEGEND	
R	= REMOVE
S	= SALVAGE
N	= NEW
RET	= RETAIN
B-B	= BACK TO BACK
EXISTING	= -----
NEW	= _____



NOTE:  
I. SEE DWG'S STD-1 & STD-2 FOR SIGN TEXT DATA.

<b>SIGNING AND STRIPING PLAN</b> <b>STA. 44 + 100 TO STA. 44 + 800</b>	SURVEYED BY	C.H.A. & V.S.E.	DATE	12/93
	DESIGNED BY	D.W.E.	DATE	2/04
	DRAWN BY	C.A.K.	DATE	2/04
	CHECKED BY	T.P.K.	DATE	2/04
DESIGN FILE NO.		NYSSP4.DGN		
PROJ. NAME		BENNINGTON - HOOSICK D.P.I. 0146(1) C/1		
PROJ. NO.		P.I.N. 1306.60		
SHEET 67 OF 92		DWG NO. SSP-4		