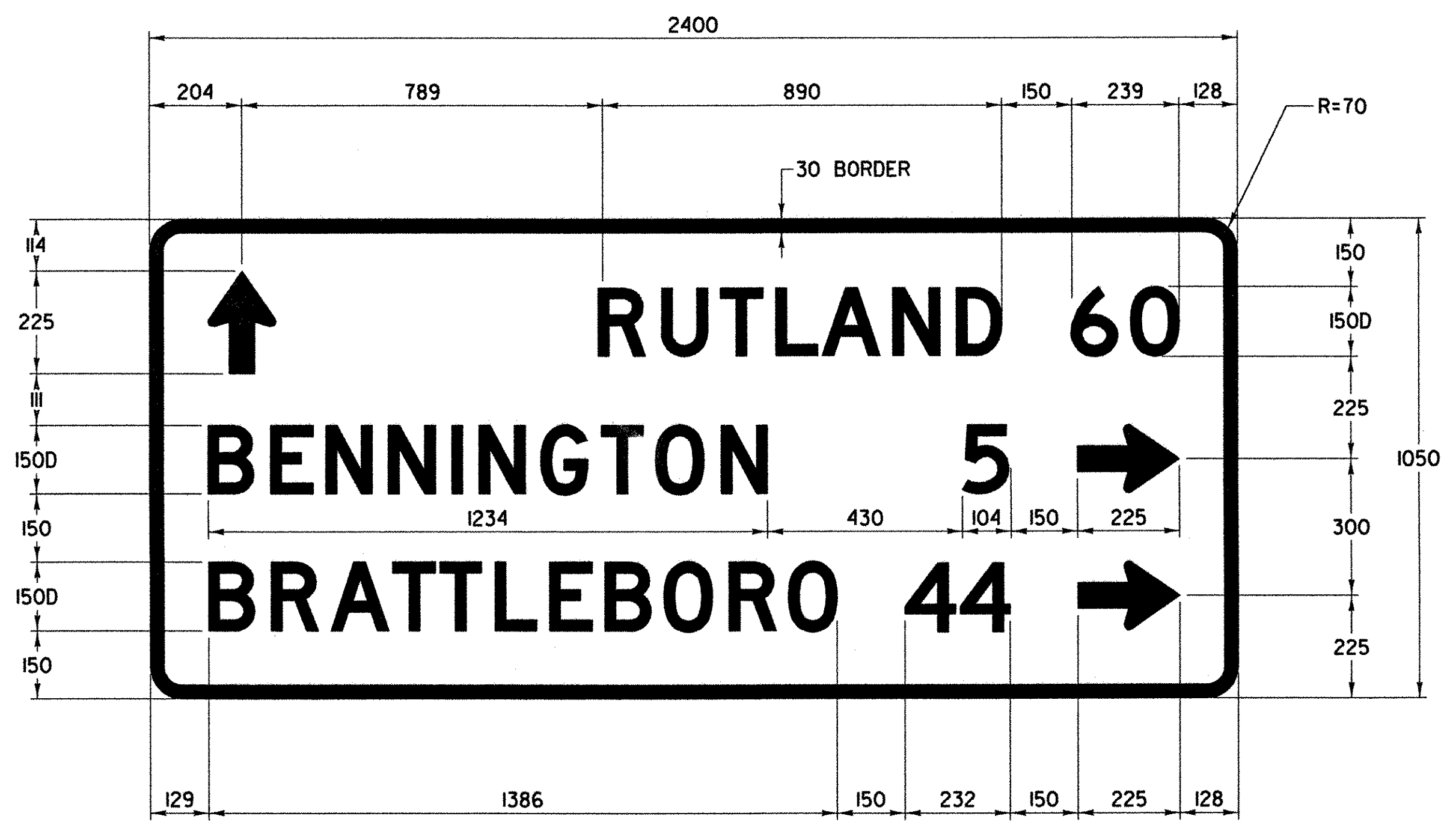


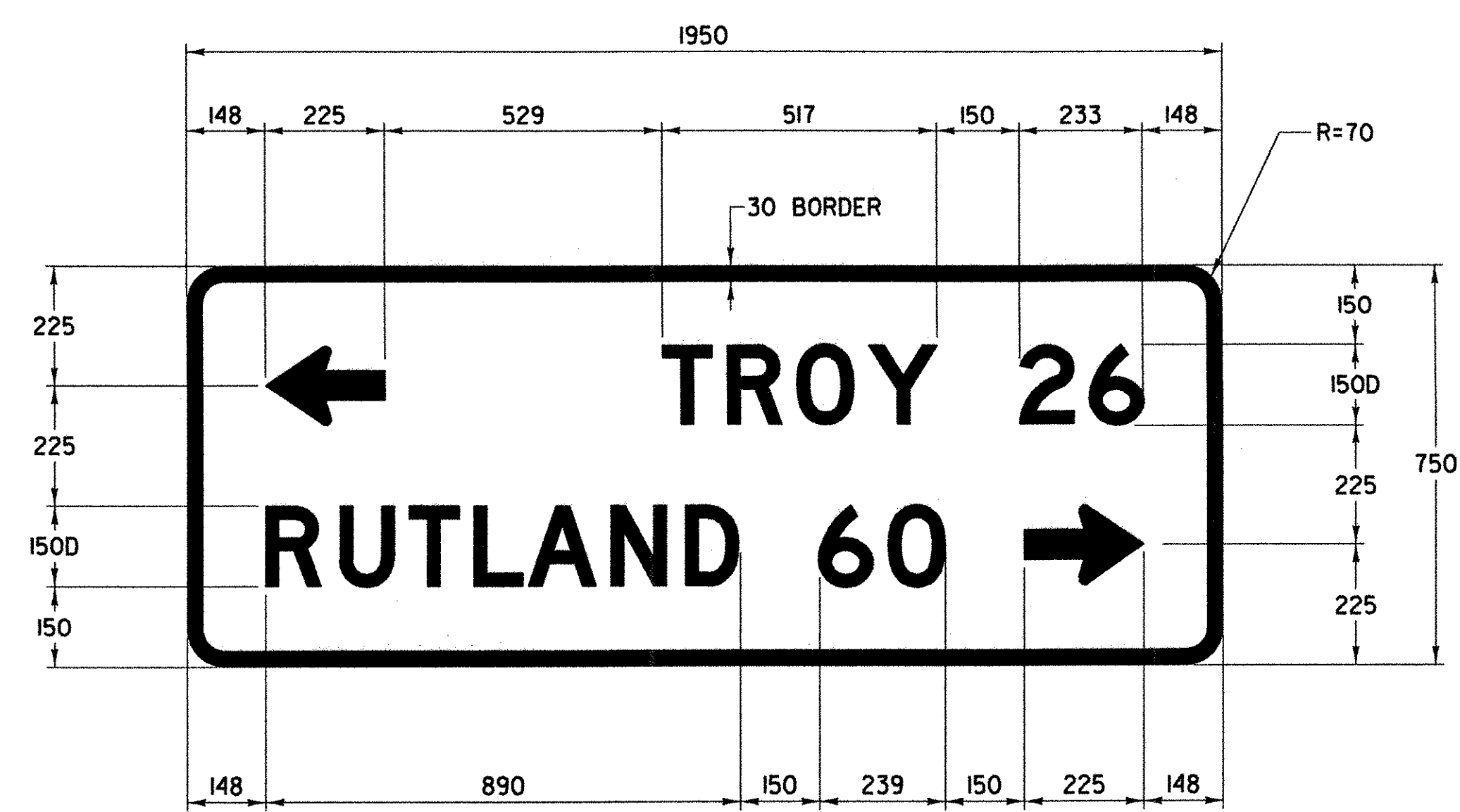
FILE NAME = A:\115\pedest\contract\vt\sig\td.dgn  
 DATE/TIME = 2/23/2004  
 USER = 2225  
 IN CHARGE OF T. KARIS  
 DESIGNED BY D. EMERICH  
 CHECKED BY D. EMERICH  
 DRAFTED BY D. GOZALKOWSKI  
 CHECKED BY D. EMERICH  
 ESTIMATED BY D. EMERICH  
 CHECKED BY D. GOZALKOWSKI  
 DRAFTED BY D. GOZALKOWSKI  
 CHECKED BY C. KAHLBAUGH  
 CHECKED BY I. BURTMICK  
 DATE 2/04



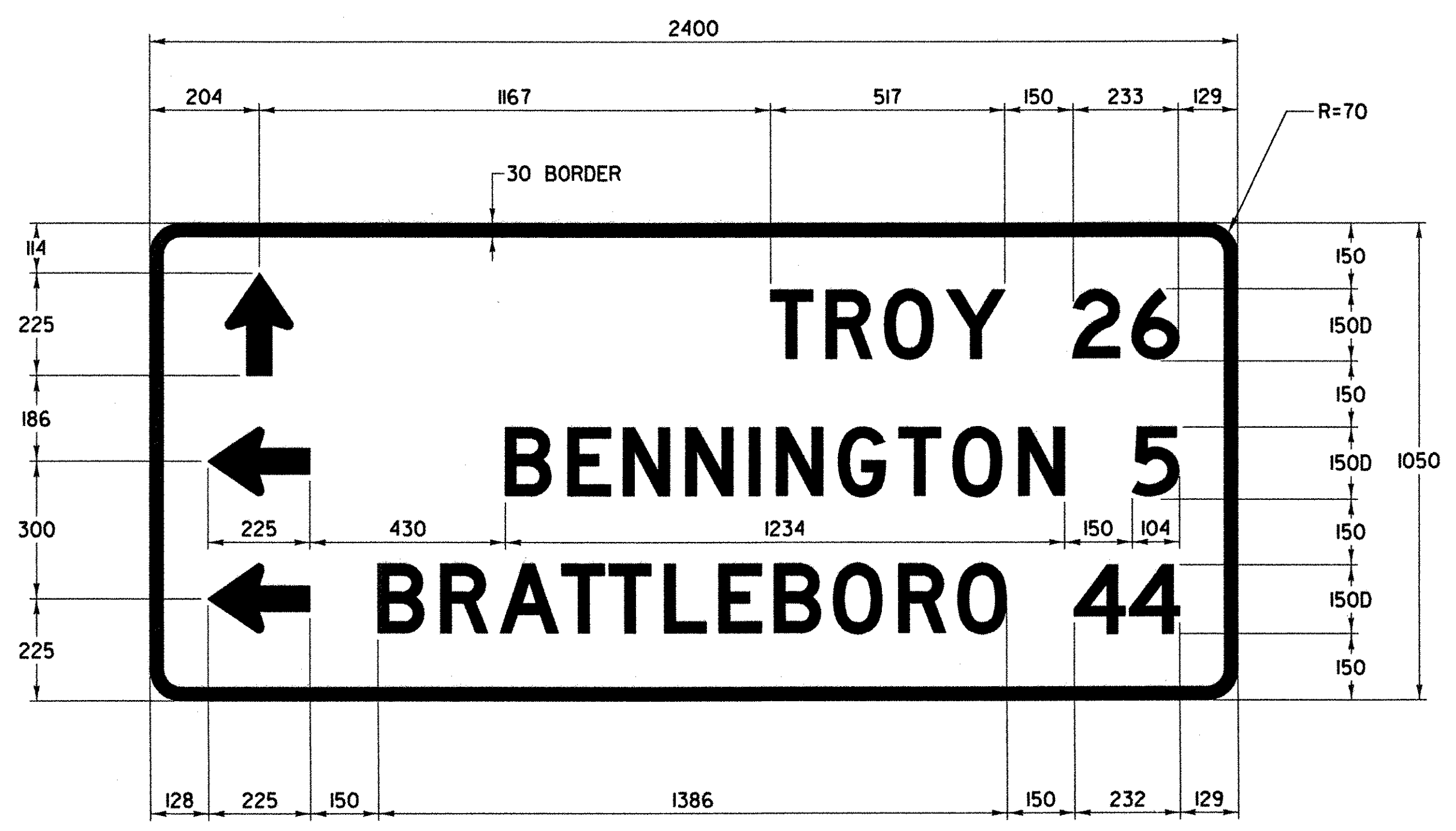
FED. ROAD REG. NO.	STATE	FEDERAL AID PROJECT NO.	SHEET NO.	TOTAL SHEETS
I	N.Y.	0146001	63	92
BENNINGTON CONNECTOR		S.H. 98-2		
P.I.N. 1306.60				
WHITEHOUSE BRIDGE - VERMONT STATE LINE		S.H. 1426		
RENSELAER COUNTY				



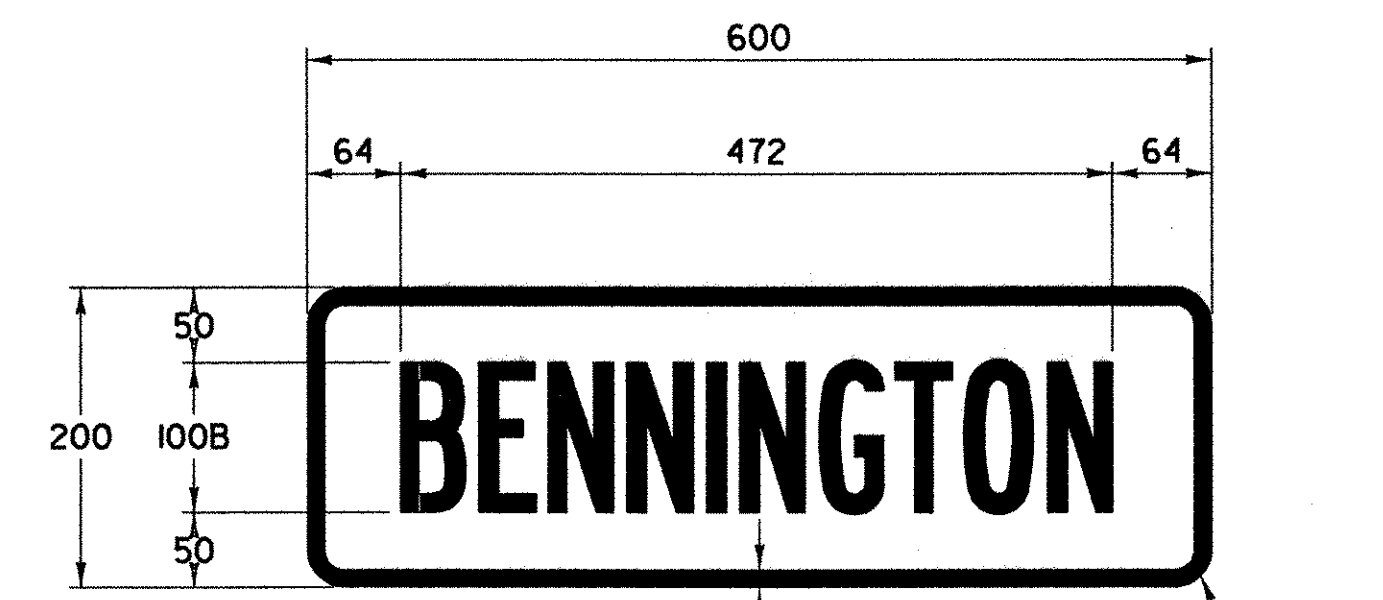
COLOR: WHITE BORDER & TEXT (REFLECTORIZED)  
 GREEN BACKGROUND (REFLECTORIZED)  
 STA. 43+180.0, RT



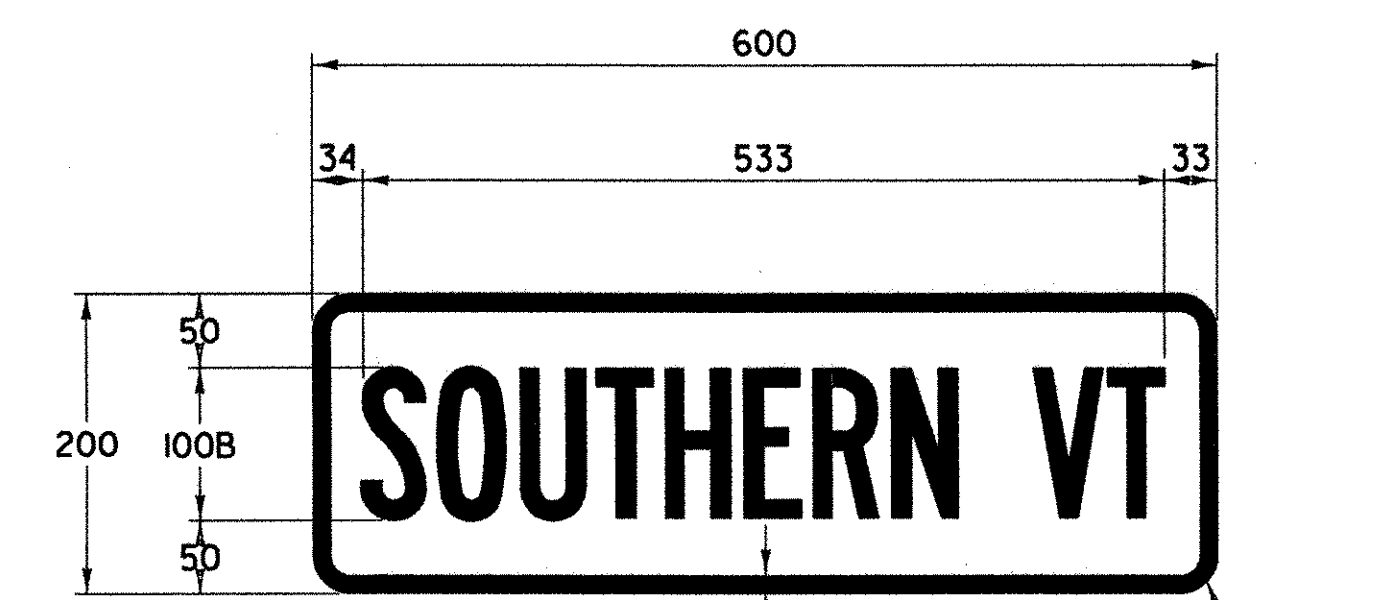
COLOR: WHITE BORDER & TEXT (REFLECTORIZED)  
 GREEN BACKGROUND (REFLECTORIZED)  
 STA. 143+320.0, RT



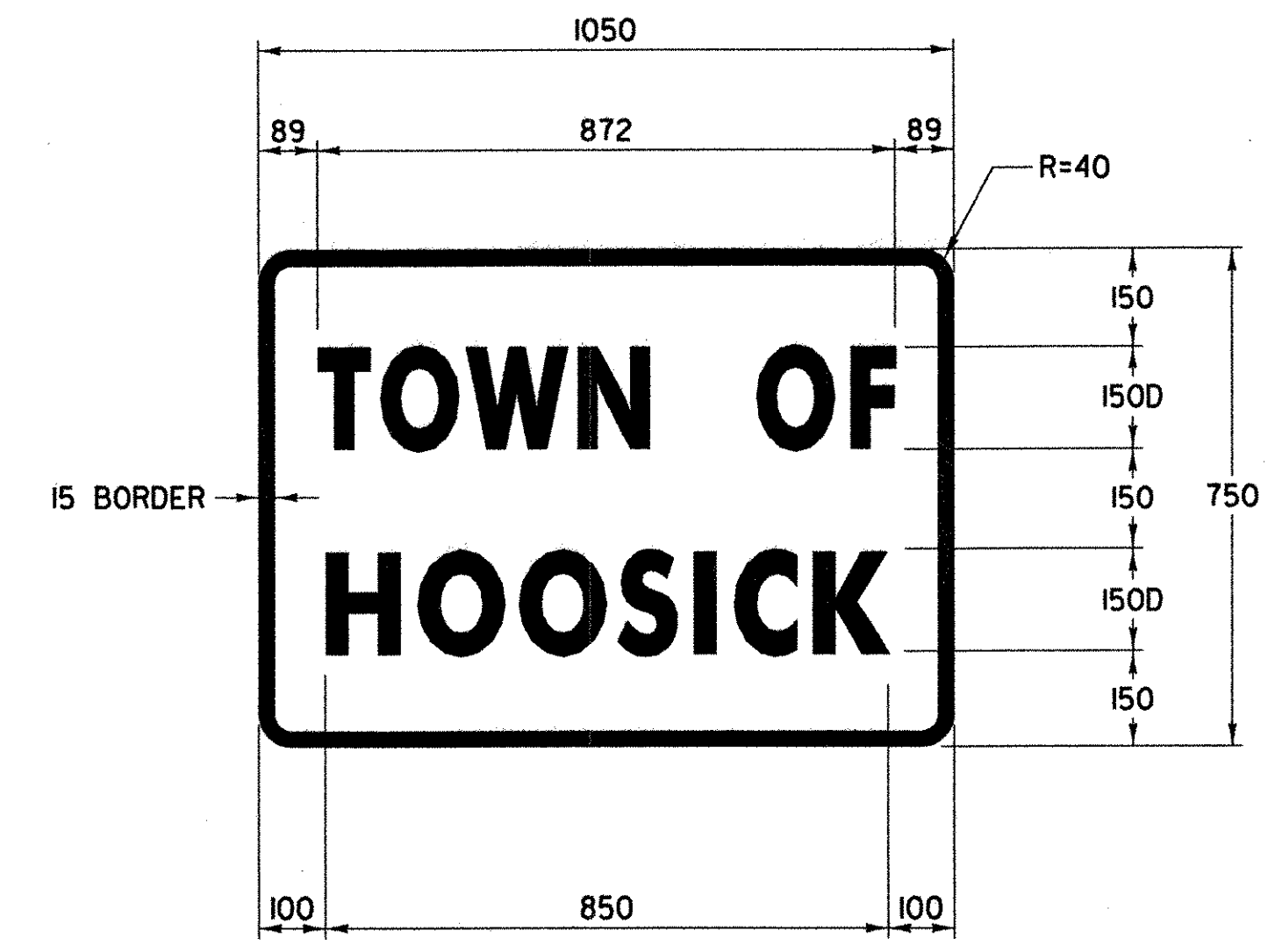
COLOR: WHITE BORDER & TEXT (REFLECTORIZED)  
 GREEN BACKGROUND (REFLECTORIZED)  
 STA. 43+340.0, LT



COLOR: WHITE BORDER & TEXT (REFLECTORIZED)  
 GREEN BACKGROUND (REFLECTORIZED)  
 STA. 43+180.0, RT



COLOR: WHITE BORDER & TEXT (REFLECTORIZED)  
 GREEN BACKGROUND (REFLECTORIZED)  
 STA. 43+180.0, RT  
 STA. 43+340.0, LT



COLOR: WHITE BORDER & TEXT (REFLECTORIZED)  
 GREEN BACKGROUND (REFLECTORIZED)  
 STA. 44+960.0, LT

DATUM	
VERTICAL	NAVD 88
HORIZONTAL	NAD 83 (1992)

NOTE:  
 ALL DIMENSIONS IN MILLIMETERS  
 UNLESS OTHERWISE NOTED.

<b>TRAFFIC SIGN DETAIL SHEET</b>	SURVEYED BY	C.H.A. & V.S.E.	DATE	12/93
	DESIGNED BY	D.W.E.	DATE	2/04
	DRAWN BY	C.A.K.	DATE	2/04
	CHECKED BY	T.P.K.	DATE	2/04
	DESIGN FILE NO.	NYTSD3.DGN		
PROJ. NAME	BENNINGTON - HOOSICK			
	D.P.I. 0146(1) C/1			
PROJ. NO.	P.I.N. 1306.60			
SHEET	63 OF 92	DWG NO. SD-1		