

FILE NAME = h:\0116\mtdos\contract\mjt-3.dgn  
 DATE = 2/23/04  
 USER = 223  
 IN CHARGE OF I. KARI DESIGNED BY D. EMERICH CHECKED BY D. GOZALKOWSKI DRAFTED BY D. GOZALKOWSKI ESTIMATED BY D. EMERICH CHECKED BY D. GOZALKOWSKI DRAFTED BY C. KAHLBAUGH CHECKED BY I. BURTNICK DATE 2/04



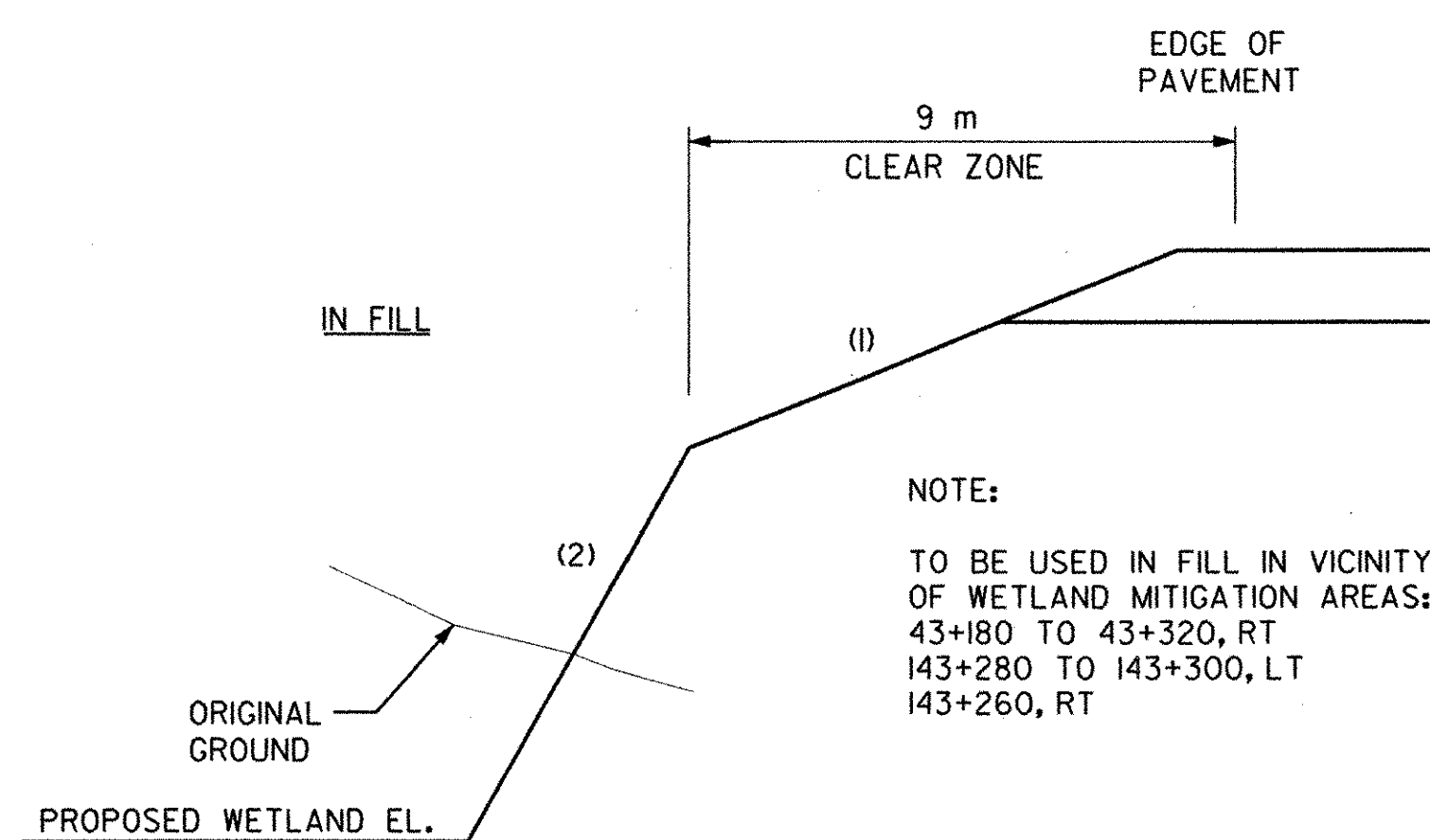
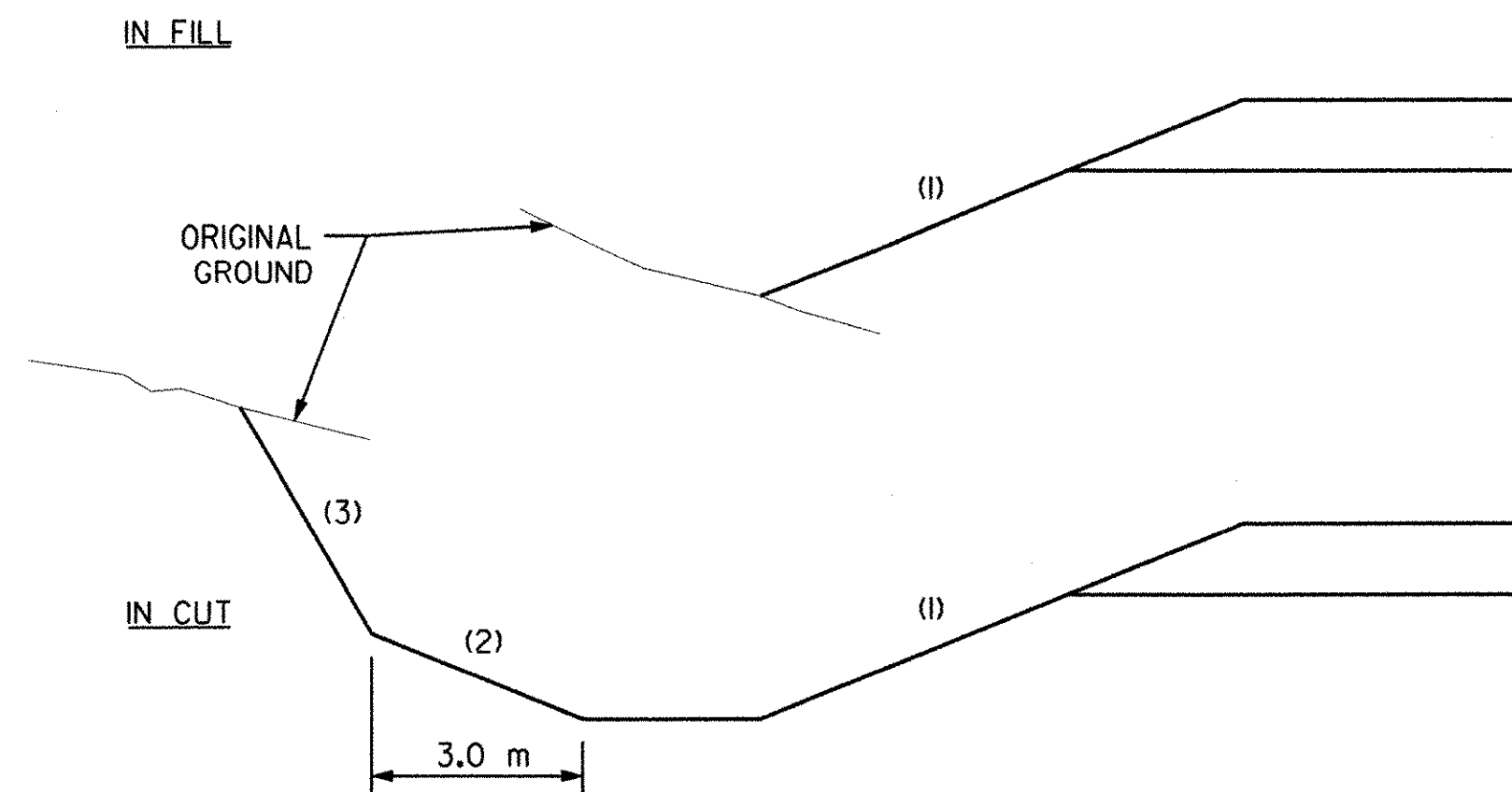
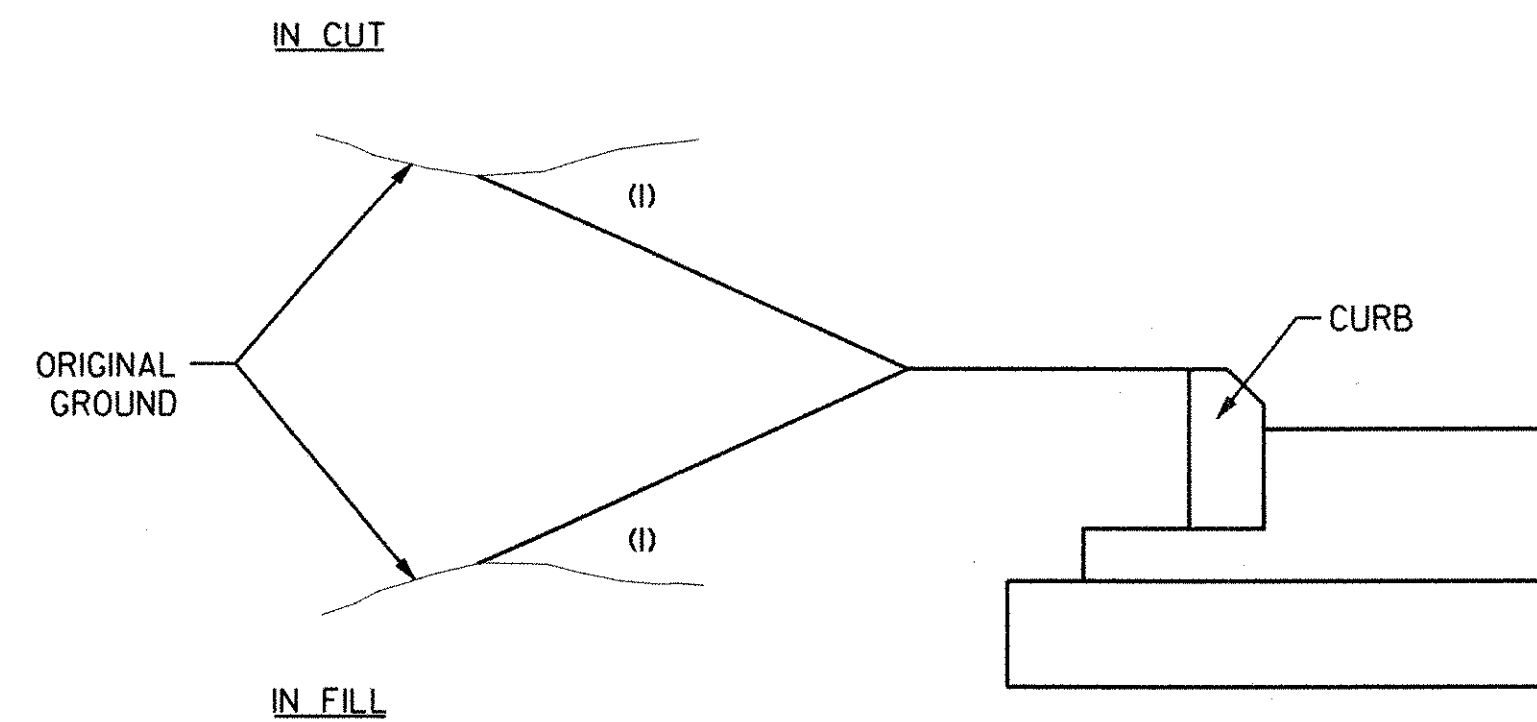
FED. ROAD REG. NO.	STATE	FEDERAL AID PROJECT NO.	SHEET NO.	TOTAL SHEETS
1	N.Y.	0146001	40	92
BENNINGTON CONNECTOR S.H. 98-2				
P.I.N. 1306.60				
WHITEHOUSE BRIDGE - VERMONT STATE LINE S.H. 1426				
RENSSELAER COUNTY				

**TABLE OF SLOPES - S.H. 1426 /S.H. 98-2**

LEFT			STATION	RIGHT		
3	2	1		1	2	3
-	-	1:4	42+880 - 42+900	1:4	-	-
DRIVE			42+920 - 42+940	1:2	-	-
-	-	1:2	42+960	1:2	-	-
-	-	1:18	42+980	1:2	-	-
-	-	-	43+000	1:2	-	-
-	-	1:3	43+020	1:6	-	-
-	-	1:3	43+040	DRIVE		
-	-	1:2	43+060	DRIVE		
-	-	1:4	43+080	1:6	-	-
1:2	1:4	1:4	43+100	1:4	-	-
1:2	1:4	1:4	43+120	1:6	-	-
1:2	1:4	1:4	43+140	1:4	-	-
1:2	1:4	1:4	43+160	1:6	-	-
1:2	1:4	1:4	43+180 - 43+220	1:4	1:2	-
1:2	1:4	1:4	43+240 - 43+260	S.H. 1426 (STEM)		
1:2	1:4	1:4	43+280	1:4	1:2	-
EXIST	EXIST	EXIST	43+300 - 43+320	1:4	1:2	-

**TABLE OF SLOPES - S.H. 1426 (STEM SECTION)**

LEFT			STATION	RIGHT		
3	2	1		1	2	3
-	-	1:4	143+233.243 - 143+260	1:4	1:2	-
-	1:2	1:4	143+280	1:3	-	-
-	1:2	1:4	143+300	1:2	-	-
-	-	1:3	143+320	1:2	-	-
-	-	1:2	143+340 - 143+490	1:2	-	-



NOTE:  
 TO BE USED IN FILL IN VICINITY  
 OF WETLAND MITIGATION AREAS:  
 43+180 TO 43+320, RT  
 143+280 TO 143+300, LT  
 143+260, RT

**SLOPE DESIGNATIONS**

N.T.S.  
 (LEFT SIDE SHOWN, RIGHT SIDE SIMILAR)

**MISCELLANEOUS TABLES**

SURVEYED BY	C.H.A. & V.S.E.	DATE	12/93
DESIGNED BY	D.W.E.	DATE	2/04
DRAWN BY	C.A.K.	DATE	2/04
CHECKED BY	T.P.K.	DATE	2/04
DESIGN FILE NO.	NYT-3.DGN		
PROJ. NAME	BENNINGTON - HOOSICK D.P.I. 0146(1) C/1		
PROJ. NO.	P.I.N. 1306.60		
SHEET 40 OF 92	DWG NO. MT-1		