

INDEX OF SHEETS

- 1 TITLE SHEET
- 2 PROJECT TYPICAL SHEET
- 3 PAVEMENT TRANSITION DETAIL SHEET
- 4-5 QUANTITY SHEETS
- 6 ITEM DETAIL SUMMARY SHEET
- 7 DITCH CLEANING DETAIL SHEET
- 8-13 LAYOUT SHEETS
- 14-15 TRAFFIC SIGN SUMMARY SHEETS
- 16 CONSTRUCTION APPROACH SIGNING AND TRAFFIC SIGN DETAIL SHEET

VAOT STANDARDS

C-1	TREATED TIMBER CURB	01-03-00
D-15	PRECAST REINF. CONCRETE CB OR MH W/CIGRATE OR COVER, CIGRATE W/FRAME, TYPES D & E	06-01-94
E-100	CONSTRUCTION APPROACH SIGNS	01-02-04
E-100a	SIDE ROAD CONSTRUCTION - APPROACH SIGNS	01-02-04
E-101	CONSTRUCTION SIGN DETAILS	05-30-03
E-102	CONSTRUCTION SIGN DETAILS	05-30-03
E-102a	CONSTRUCTION SIGN DETAILS	05-01-04
E-106	TRAFFIC CONTROL MISCELLANEOUS DETAILS	03-01-04
E-107	DELINEATION, BARRICADES AND DETOURS FOR CONSTRUCTION AREAS	06-30-03
E-107a	BREAKAWAY BARRICADE DETAILS	08-08-95
E-108	CONSTRUCTION ZONE LONGITUDINAL DROP OFFS	08-18-95
E-110	MAJOR MAINTENANCE OPERATION LANE CLOSURE	08-08-95
E-III	MAINTENANCE OPERATION APPROACH SIGNS	03-11-97
E-121	STANDARD SIGN PLACEMENT CONVENTIONAL ROAD	08-08-95
E-138	MILE MARKER DETAILS STATE AND TOWN HIGHWAYS	05-30-03
E-140	REGULATORY SIGN DETAILS	08-30-96
E-143	REGULATORY SIGN DETAILS	06-15-04
E-146	REGULATORY SIGN DETAILS	09-20-95
E-150	WARNING SIGN DETAILS	05-01-04
E-160	FLANGED CHANNEL STEEL SIGN POST	05-20-99
E-164	SQUARE STEEL SIGN POST	05-20-99
E-191	PAVEMENT MARKING DETAILS	02-01-99
E-192	PAVEMENT MARKING DETAILS	10-12-00
E-193	PAVEMENT MARKING DETAILS	08-18-95
E-198	FREEWAY - EXPRESSWAY DELINEATORS AND MILEPOSTS	04-14-97
G-1	STEEL BEAM GUARDRAIL WITH STEEL POSTS	01-03-00
G-4	YIELDING MARKER POSTS	06-01-94
G-19	GENERIC GRADING PLANS FOR GUARDRAIL END TERMINAL	11-15-02

STATE OF VERMONT
AGENCY OF TRANSPORTATION

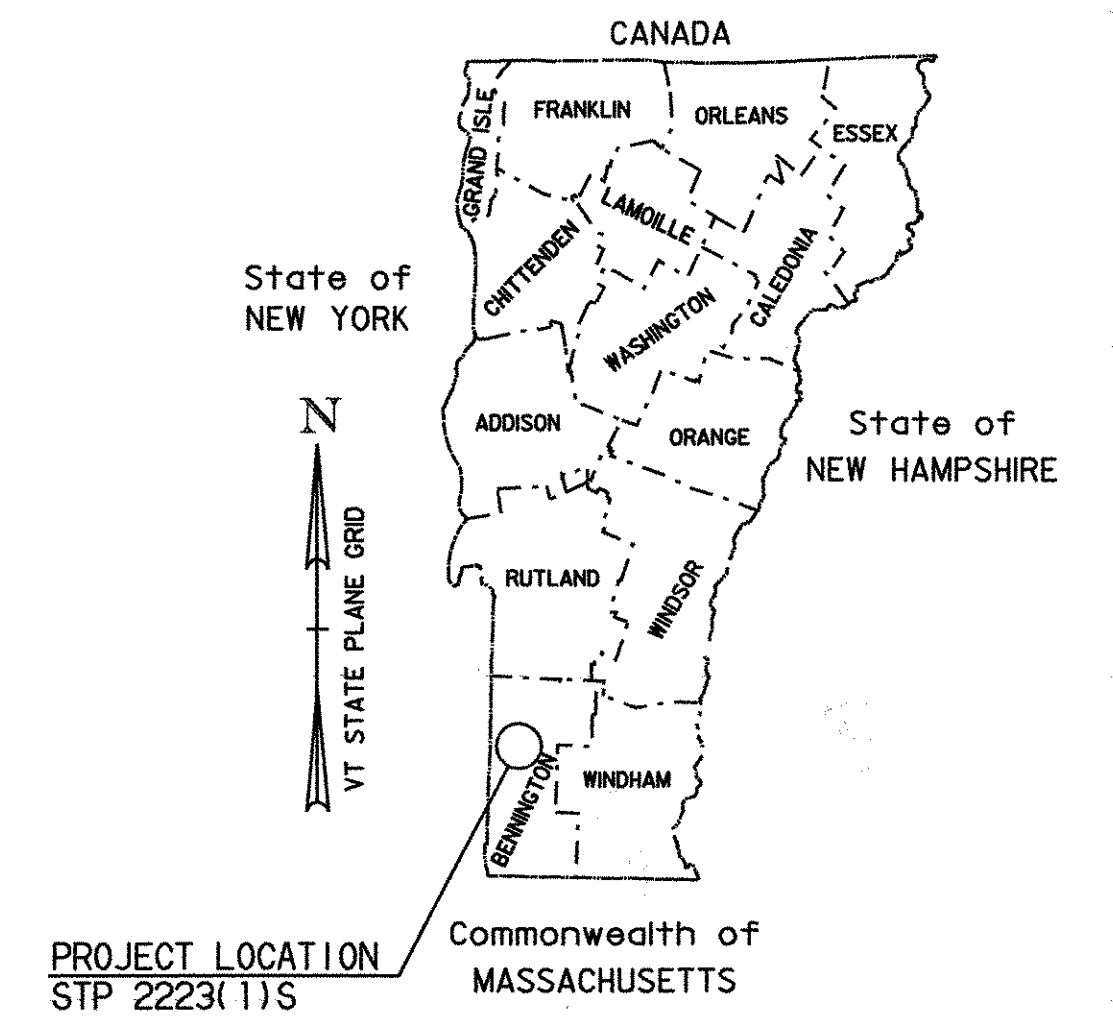


PROPOSED IMPROVEMENT
TOWNS OF ARLINGTON
AND SUNDERLAND
COUNTY OF BENNINGTON
VT. ROUTE 313

BEGINNING IN ARLINGTON AT MILE MARKER 6.708 = STA. 10+795.480 AND EXTENDING EASTERLY ALONG VT. ROUTE 313 FOR A DISTANCE OF 3077.066 m (1.912 MILES) TO A POINT IN SUNDERLAND AT MILE MARKER 0.714 = STA. 1+149.072.

LENGTH OF ROADWAY 3077.066 m (1.912 MILES)
LENGTH OF PROJECT 3077.066 m (1.912 MILES)

WORK TO BE PERFORMED UNDER THIS PROJECT INCLUDES COLD PLANING, RESURFACING WITH A WEARING COURSE, NEW PAVEMENT MARKINGS, GUARDRAIL IMPROVEMENTS, DRAINAGE IMPROVEMENTS AND INCIDENTAL ITEMS.



TRAFFIC DATA

VT. ROUTE 313 (BEGIN PROJECT TO ARLINGTON MM 7.190)

2005 ADT = 2200
2005 DHV = 306
2015 ADT = 2700
2015 DHV = 380

VT. ROUTE 313 (ARLINGTON MM 7.190 TO END PROJECT)

2005 ADT = 3200
2005 DHV = 460
2015 ADT = 3700
2015 DHV = 520

RECORD PLANS

CONTRACTOR: KUBRICKY CONSTRUCTION CORP - GLENS FALLS, NY
RESIDENT ENGINEER: RON LEMAIRE
CONSTRUCTION BEGAN: JULY 5, 2005
CONSTRUCTION COMPLETE: OCTOBER 26, 2006
RECORD PLANS BY: RON LEMAIRE & J. GILMORE

I HEREBY CERTIFY THAT ALL THE CONSTRUCTION REQUIRED BY THIS SET OF DRAWINGS HAS BEEN ACCOMPLISHED AS INDICATED HEREIN.

BY *Ron Lemaire* RESIDENT ENGINEER
DATE 02/22/07

NOTE: Any further information concerning final quantities, amounts or other details relative to this project may be found at Central Files in the electronic archives.

UNLESS OTHERWISE NOTED, ALL DRAWINGS AND DETAILS OF THE PROJECT PLANS ARE NOT TO SCALE

RIGHT OF WAY LIMITS, IF APPLICABLE, ARE PROVIDED SOLELY FOR THE CONVENIENCE OF THE STATE AND ITS CONTRACTOR DURING THE COURSE OF THIS PAVING PROJECT. ANY REFERENCES TO OFFSETS ON THESE PLANS ARE APPROXIMATE AND SHOULD NOT BE RELIED UPON FOR ANY OTHER PURPOSES



APPROVED *Ron Lemaire* DATE 2-2-07
DIRECTOR OF PROJECT DEVELOPMENT


DEPARTMENT OF TRANSPORTATION
FEDERAL HIGHWAY ADMINISTRATION

APPROVED _____ DATE _____
DIVISION ADMINISTRATOR

PROJECT ARLINGTON - SUNDERLAND
AC STP 2223(1)S
SHEET 1 OF 16 SHEETS

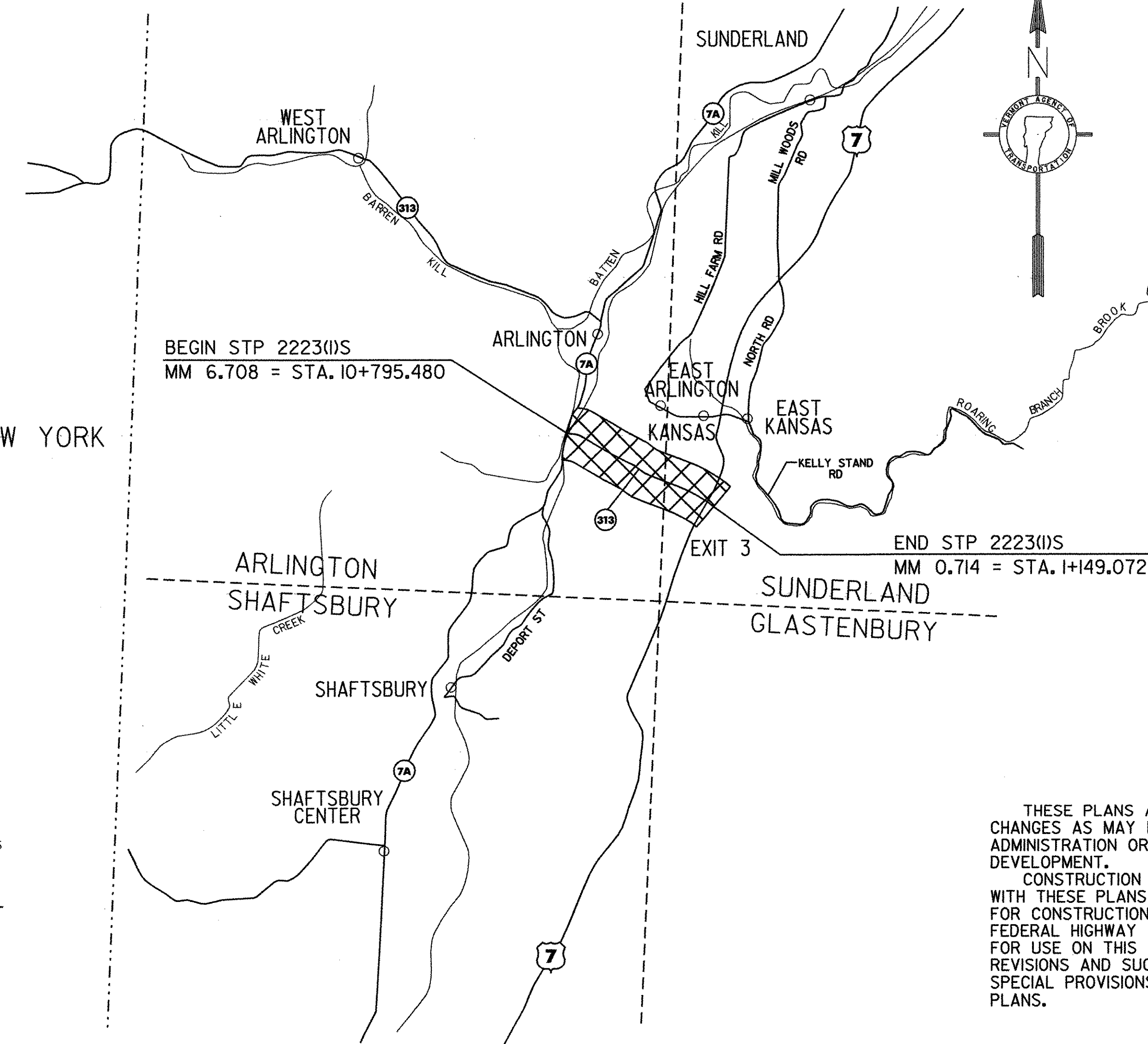
CONVENTIONAL SIGNS

COUNTY LINE	---
TOWN LINE	- - - - -
LIMITS OF ACCESS	○ ○ ○ ○ ○
POINT OF ACCESS	○ ○ ○ ○ ○ X
FENCE LINE	- x - x -
STONE WALL	=====
TRAVELED WAY	=====
GUARD RAIL	○ ○ ○ ○ ○
RAILROAD	=====
SURVEY LINE	-----
CULVERT	-----
POWER POLE	○ ○ ○ ○ ○
TELEPHONE POLE	○ ○ ○ ○ ○
TREES	● ● ● ● ●
CONTROL OF ACCESS	///
PROPERTY LINE	-----
R.O.W. TAKING LINE	SR
SLOPE RIGHTS	○ ○ ○ ○ ○
TOP OF CUT	△ △ △ △ △
TOE OF SLOPE	○ ○ ○ ○ ○



PLANS PREPARED BY
CHA CLOUGH, HARBOUR & ASSOCIATES LLP
ENGINEERS, SURVEYORS, PLANNERS & LANDSCAPE ARCHITECTS
111 WINNERS CIRCLE ALBANY, NEW YORK, 12205

DATUM _____
VERTICAL N/A
HORIZONTAL N/A



THESE PLANS ARE SUBJECT TO SUCH ENGINEERING CHANGES AS MAY BE REQUIRED BY THE FEDERAL HIGHWAY ADMINISTRATION OR THE DIRECTOR OF PROJECT DEVELOPMENT.
CONSTRUCTION IS TO BE CARRIED ON IN ACCORDANCE WITH THESE PLANS AND THE STANDARD SPECIFICATIONS FOR CONSTRUCTION DATED 1995, AS APPROVED BY THE FEDERAL HIGHWAY ADMINISTRATION ON AUGUST 21, 1995 FOR USE ON THIS PROJECT, INCLUDING ALL SUBSEQUENT REVISIONS AND SUCH REVISED SPECIFICATIONS AND SPECIAL PROVISIONS AS ARE INCORPORATED IN THESE PLANS.

DATE/TIME = \$DATE\$
USER = \$USER\$