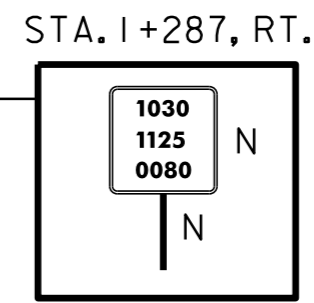
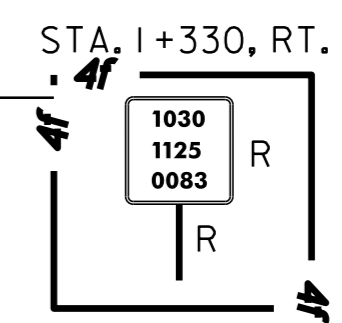
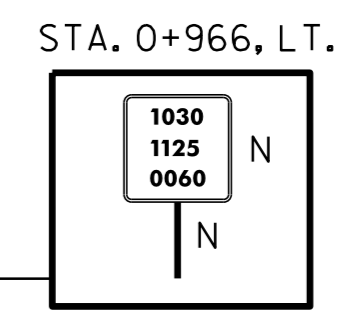
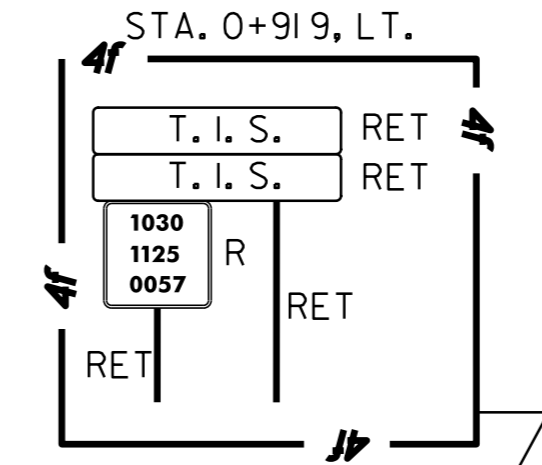
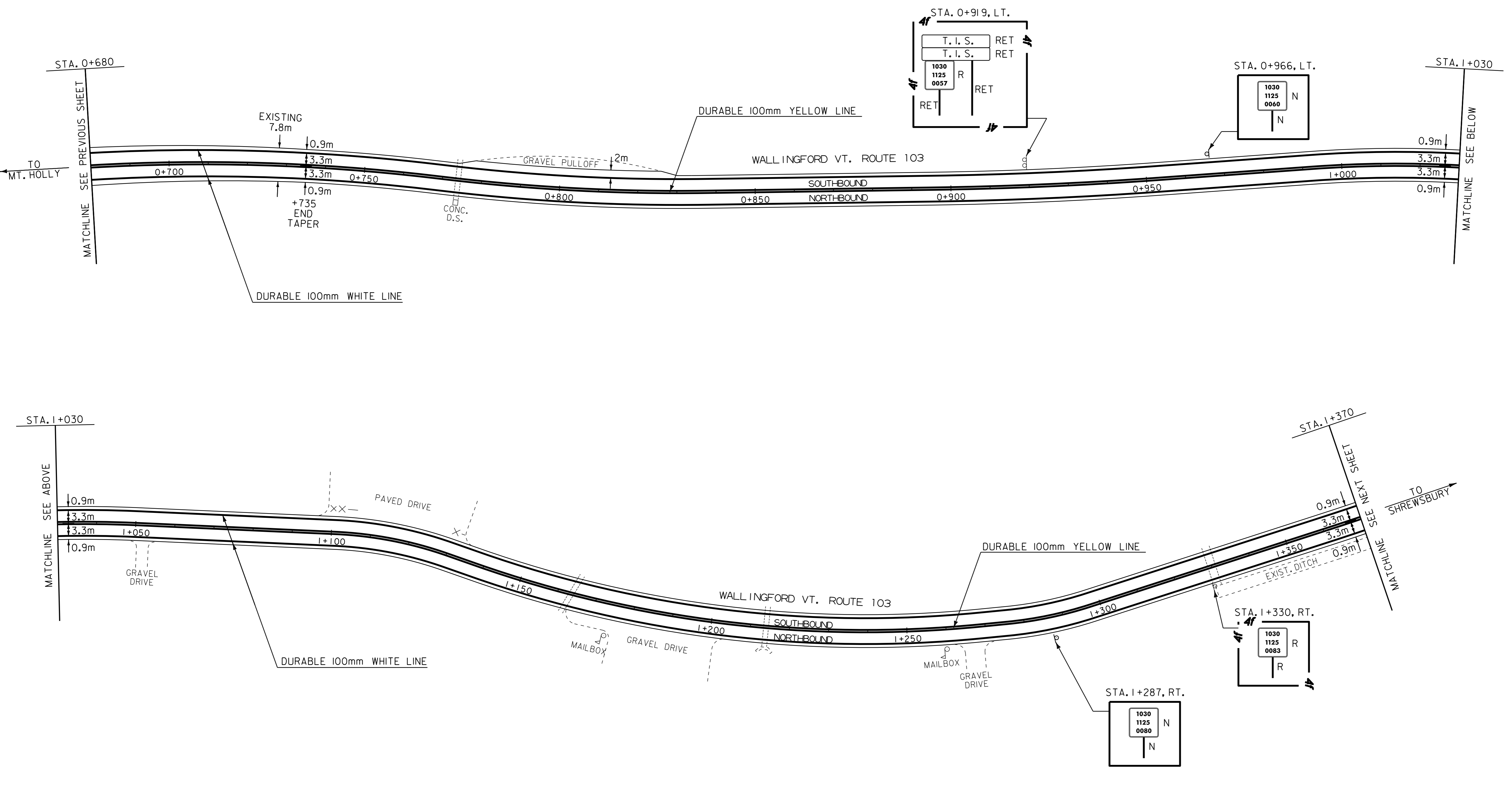


TEMPORARY AND DURABLE 100mm YELLOW LINE  
 STA. 0+680.0 TO STA. 1+370.0 SOLID LT. AND RT.

TEMPORARY AND DURABLE 100mm WHITE LINE  
 STA. 0+680.0 TO STA. 1+370.0 SOLID LT. AND RT. (EDGE LINE)

REMOVING SIGNS  
 2 -- AS SHOWN



LEGEND  
 N = NEW  
 R = REMOVE  
 R & S = REMOVE AND SALVAGE  
 S = SALVAGE SIGN  
 RET = RETAIN  
 B - B = BACK TO BACK

DATUM  
 VERTICAL N/A  
 HORIZONTAL N/A

<b>PAVING PROJECT LAYOUT #2</b>	PROJECT: <b>WALLINGFORD-CLARENDON</b>	PROJECT NO.: <b>NH 2216(1)S</b>
	DESIGN FILE NAME: /pave/99bl84/pbl84.dgn	PLOT DATE: 13-NOV-2013 13:
	IPARM FILE NAME: pbl84102.i	SURVEY DATE:
	SURVEYED BY: SJL, ACT	DRAWN BY: ACT
	SQUAD LEADER: JAV	SHEET: 11 OF 51