

TEMPORARY AND DURABLE 100 mm YELLOW LINE

STA 7+400	TO	7+580	SOLID LT, DASHED RT	605
STA 7+580	TO	7+661	DASHED	685
STA 7+661	TO	7+780	DASHED LT SOLID RT	807
STA 7+780	TO	7+799	SOLID LT & RT	
STA 7+812	TO	7+926	SOLID LT, DASHED RT	951
STA 7+926	TO	8+000	DASHED	

STEEL BEAM GUARDRAIL

STA 7+831	TO	7+937	RT
-----------	----	-------	----

REMOVAL & DISPOSAL OF GUARDRAIL

STA 7+820	TO	7+950	RT
-----------	----	-------	----

MANUFACTURED TERMINAL SECTION (FLARED)

STA 7+831	RT
STA 7+937	RT

REMOVING SIGNS

AS SHOWN - 3

ERECTING SALVAGED SIGNS

AS SHOWN - 2

YIELDING MARKER POSTS

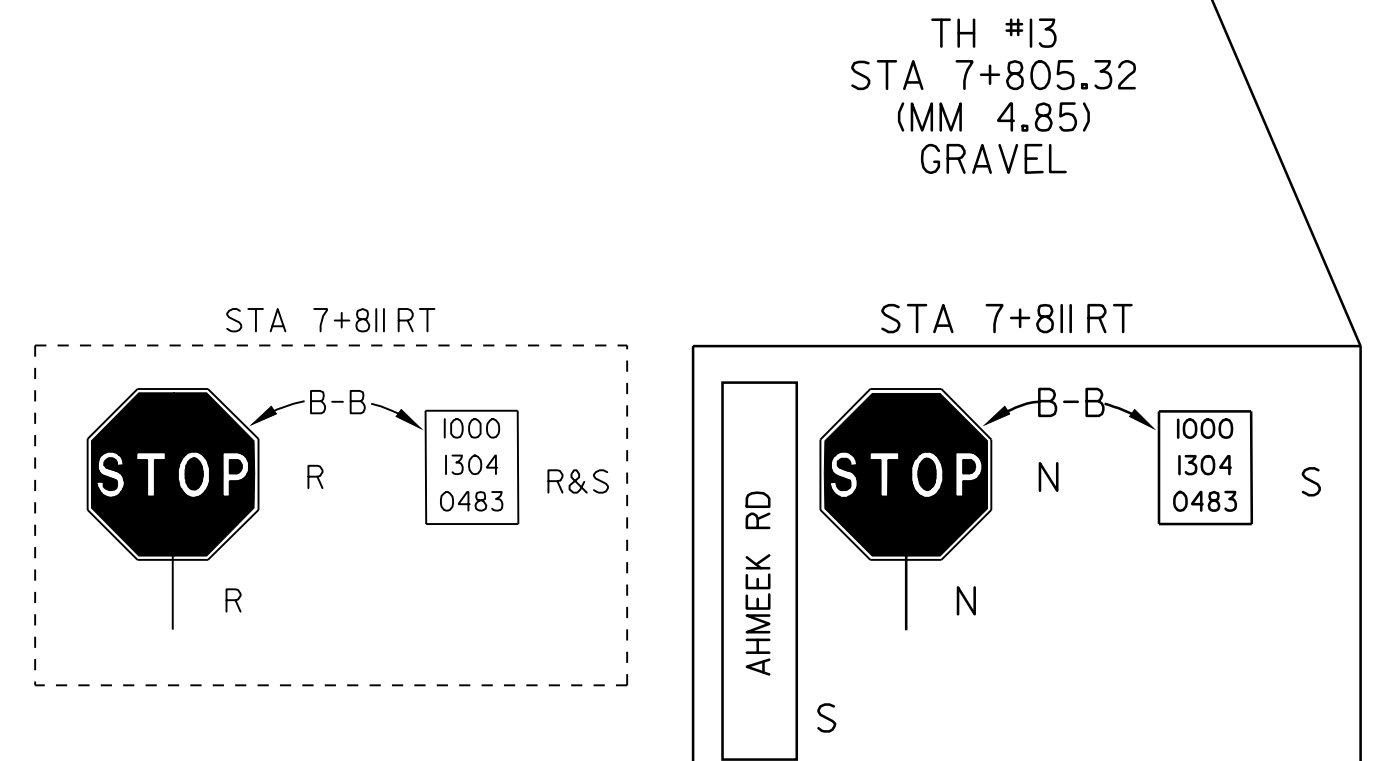
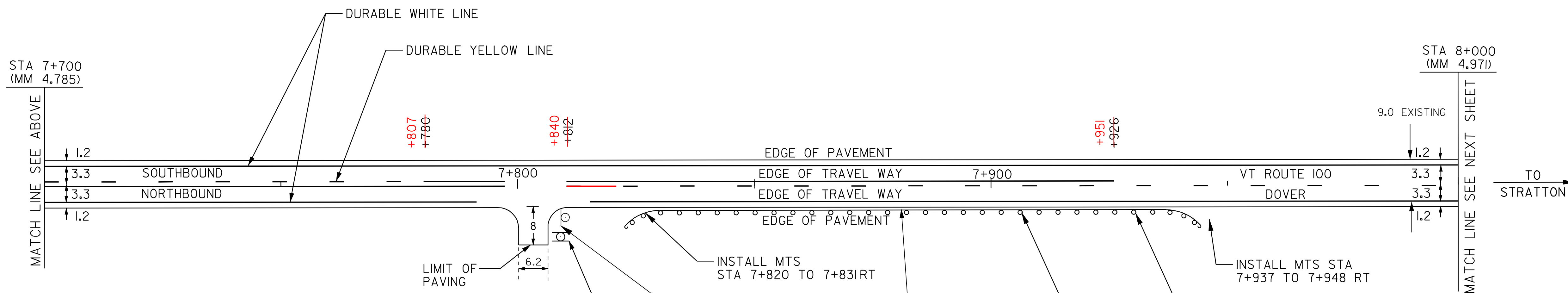
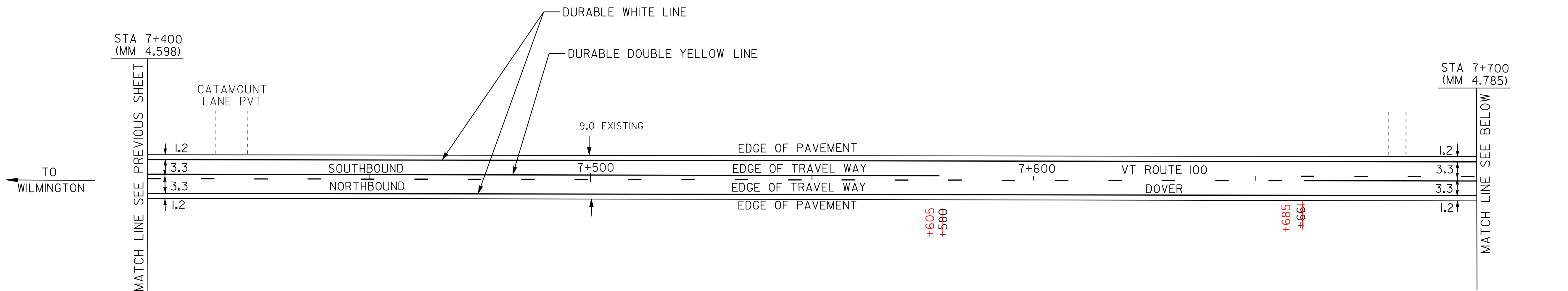
STA. 7+413	RT
STA. 7+415	LT
STA. 7+537	RT
STA. 7+538	LT
STA. 7+660	RT
STA. 7+662	LT
STA. 7+780	LT
STA. 7+780	RT

TEMPORARY AND DURABLE 100 mm WHITE LINE

STA 7+400	TO	8+000	LT
STA 7+400	TO	7+793	RT
STA 7+817	TO	8+000	RT

DELINEATORS WITH STEEL POSTS

STA. 7+820	RT
STA. 7+948	RT



- LEGEND**
- R = REMOVE EXISTING
 - S = SALVAGE
 - R&S = REMOVE AND SALVAGE
 - N = NEW
 - RET = RETAIN
 - B-B = BACK TO BACK
 - = NEW RAIL
 - - - = EXISTING RAIL
 - ⊗ = BORING LOCATION

NOTE: ALL DIMENSIONS IN METERS EXCEPT AS INDICATED

DATUM

VERTICAL	N/A
HORIZONTAL	N/A

NOT TO SCALE

PAVING PROJECT LAYOUT #15	PROJECT: DOVER-STRATTON	PROJECT NO.: STP 2214(I)S
	DESIGN FILE NAME: /pave/99bl80/pbl80.dgn	PLOT DATE: 24-MAY-2007
	IPARM FILE NAME: pbl80i15.1	SURVEY DATE: 5/00
	SURVEYED BY: CLD ENGINEERS, INC	DRAWN BY: MPS
	SQUAD LEADER: WRH	SHEET: 24 OF 49