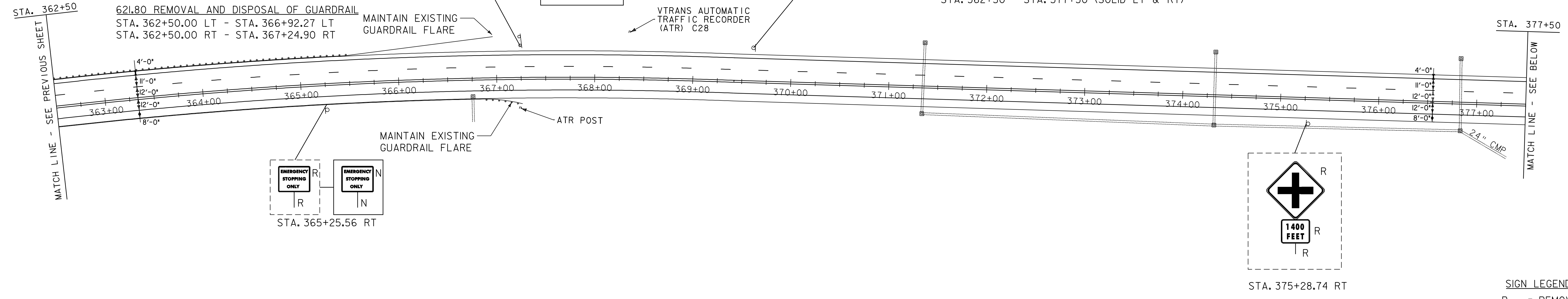


604.412 REHAB. DROP INLETS, CATCH BASINS,
OR MANHOLES, CLASS I
STA. 366+75.28 RT
616.35 TREATED TIMBER CURB
STA. 362+50.00 RT - STA. 366+75 RT
621.20 STEEL BEAM GUARD RAIL, GALVANIZED
STA. 362+50.00 LT - STA. 366+54.77 LT
STA. 362+50.00 RT - STA. 366+87.40 RT
621.50 MANUFACTURED TERMINAL SECTION, FLARED
STA. 366+54.77 LT - STA. 366+92.27 LT
STA. 366+87.40 RT - STA. 367+24.90 RT
621.80 REMOVAL AND DISPOSAL OF GUARDRAIL
STA. 362+50.00 LT - STA. 366+92.27 LT
STA. 362+50.00 RT - STA. 367+24.90 RT

646.426 DURABLE 6" WHITE LINE, RECESSED
STA. 362+50 - STA. 377+50 (SOLID LT & RT)
STA. 362+50 - STA. 377+50 (DASHED LT)
646.436 DURABLE 6" YELLOW LINE, RECESSED
STA. 362+50 - STA. 377+50 (SOLID LT & RT)
646.622 TEMPORARY 6" WHITE LINE, PAINT
STA. 362+50 - STA. 377+50 (SOLID LT & RT)
STA. 362+50 - STA. 377+50 (DASHED LT)
646.632 TEMPORARY 6" YELLOW LINE, PAINT
STA. 362+50 - STA. 377+50 (SOLID LT & RT)

675.50 REMOVING SIGNS
AS SHOWN - 5



SIGN LEGEND
R = REMOVE
S = SALVAGE
N = NEW
RET = RETAIN
B-B = BACK TO BACK

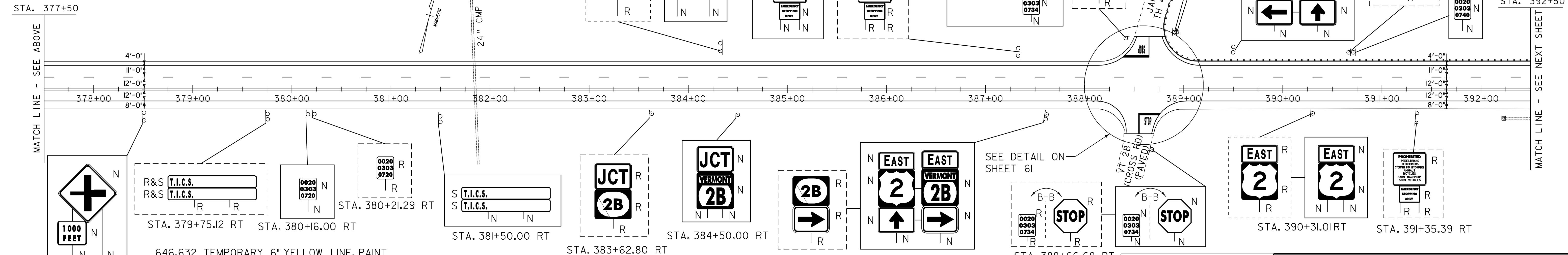
621.20 STEEL BEAM GUARD RAIL, GALVANIZED
STA. 388+78.48 LT - STA. 392+50.00 LT
621.60 ANCHOR FOR STEEL BEAM RAIL
STA. 388+78.48 LT (ALONG TH 40, JAMIESON RD)
621.75 REMOVING AND RESET GUARDRAIL
STA. 388+78.48 LT (ALONG TH 40, JAMIESON RD)
621.80 REMOVAL AND DISPOSAL OF GUARDRAIL
STA. 388+78.48 LT - STA. 392+50.00 LT
646.412 DURABLE 4" YELLOW LINE, THERMOPLASTIC
SIDE ROAD CENTERLINES
646.402 DURABLE 4" WHITE LINE, THERMOPLASTIC
SIDE ROAD EDGELINES

646.426 DURABLE 6" WHITE LINE, RECESSED
STA. 377+50 - STA. 392+50 (SOLID LT & RT)
STA. 377+50 - STA. 392+50 (DASHED LT)
(WITH EDGELINE BREAKS AT SIDE ROADS)
646.436 DURABLE 6" YELLOW LINE, RECESSED
STA. 377+50 - STA. 392+50 (SOLID LT & RT)
(WITH CENTERLINE BREAKS FOR SIDE ROADS)
646.482 DURABLE 24" STOP BAR, THERMOPLASTIC
STA. 388+41 - 388+65 LT
STA. 388+56 - 388+77 RT

646.492 DURABLE LETTER OR SYMBOL, THERMOPLASTIC
STA. 388+58 LT "STOP"
STA. 388+63 RT "STOP"
646.602 TEMPORARY 4" WHITE LINE, PAINT
SIDE ROAD EDGELINES

646.612 TEMPORARY 4" YELLOW LINE, PAINT
SIDE ROAD CENTERLINES
646.622 TEMPORARY 6" WHITE LINE, PAINT
STA. 377+50 - STA. 392+50 (SOLID LT & RT)
STA. 377+50 - STA. 392+50 (DASHED LT)
(WITH EDGELINE BREAKS FOR SIDE ROADS)

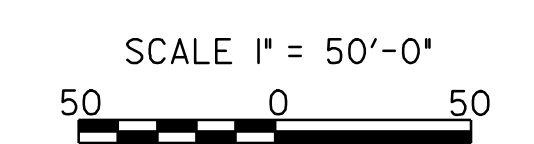
SIGN LEGEND
R = REMOVE
S = SALVAGE
N = NEW
RET = RETAIN
B-B = BACK TO BACK



646.632 TEMPORARY 6" YELLOW LINE, PAINT
STA. 377+50 - STA. 392+50 (SOLID LT & RT)
(WITH CENTERLINE BREAKS FOR SIDE ROADS)
646.682 TEMPORARY 24" STOP BAR, PAINT
STA. 388+41 - 388+65 LT
STA. 388+56 - 388+77 RT

646.692 TEMPORARY LETTER OR SYMBOLS, PAINT
STA. 388+58 LT "STOP"
STA. 388+63 RT "STOP"
675.50 REMOVING SIGNS
AS SHOWN - 24

680.20 TRAVEL INFORMATION SIGNS
STA. 381+50.00 RT (REPLACE POSTS)



PROJECT LAYOUT SHEET 5

PROJECT NAME:
PROJECT NUMBER: NH 2501(1)S
FILE NAME: pave/05b034/05b034
PROJECT LEADER: EPD
DESIGNED BY: JDA
PLOT FILE: 05b034p05.r
PLOT DATE: 19-JUN-2009 16:37
DRAWN BY: JAR
CHECKED BY: EPD
SHEET 37 OF 63

DATUM
VERTICAL: N/A
HORIZONTAL: N/A