

TEMPORARY AND DURABLE 4" WHITE LINE
 STA. 217+00 TO STA. 220+86.24 SOLID LT. AND RT. (EDGE LINE)
 STA. 0+00 TO STA. 20+50 SOLID LT. AND RT. (EDGE LINE)
 STA. 217+00 TO STA. 220+86.24 DASHED RT. (PASSING LANE)
 STA. 0+00 TO STA. 10+50 DASHED RT. (PASSING LANE)

TEMPORARY AND DURABLE 4" YELLOW LINE
 STA. 217+00 TO STA. 220+86.24 SOLID LT. AND RT.
 STA. 0+00 TO STA. 20+50 SOLID LT. AND RT.

REMOVAL AND DISPOSAL OF GUARD RAIL
 STA. 13+48 TO STA. 13+85.5 LT.
 STA. 13+96 TO STA. 14+33.5 RT.
 STA. 15+10.5 TO STA. 15+48 LT.
 STA. 16+00 TO STA. 16+37.5 LT.
 STA. 17+33.5 TO STA. 17+58.5 RT.
 STA. 18+08.5 TO STA. 18+46 RT.

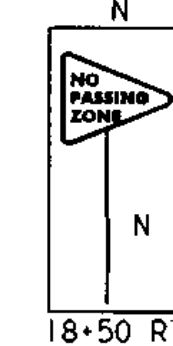
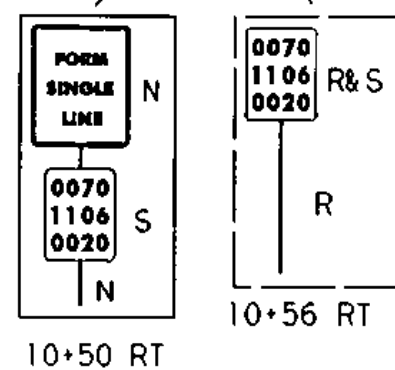
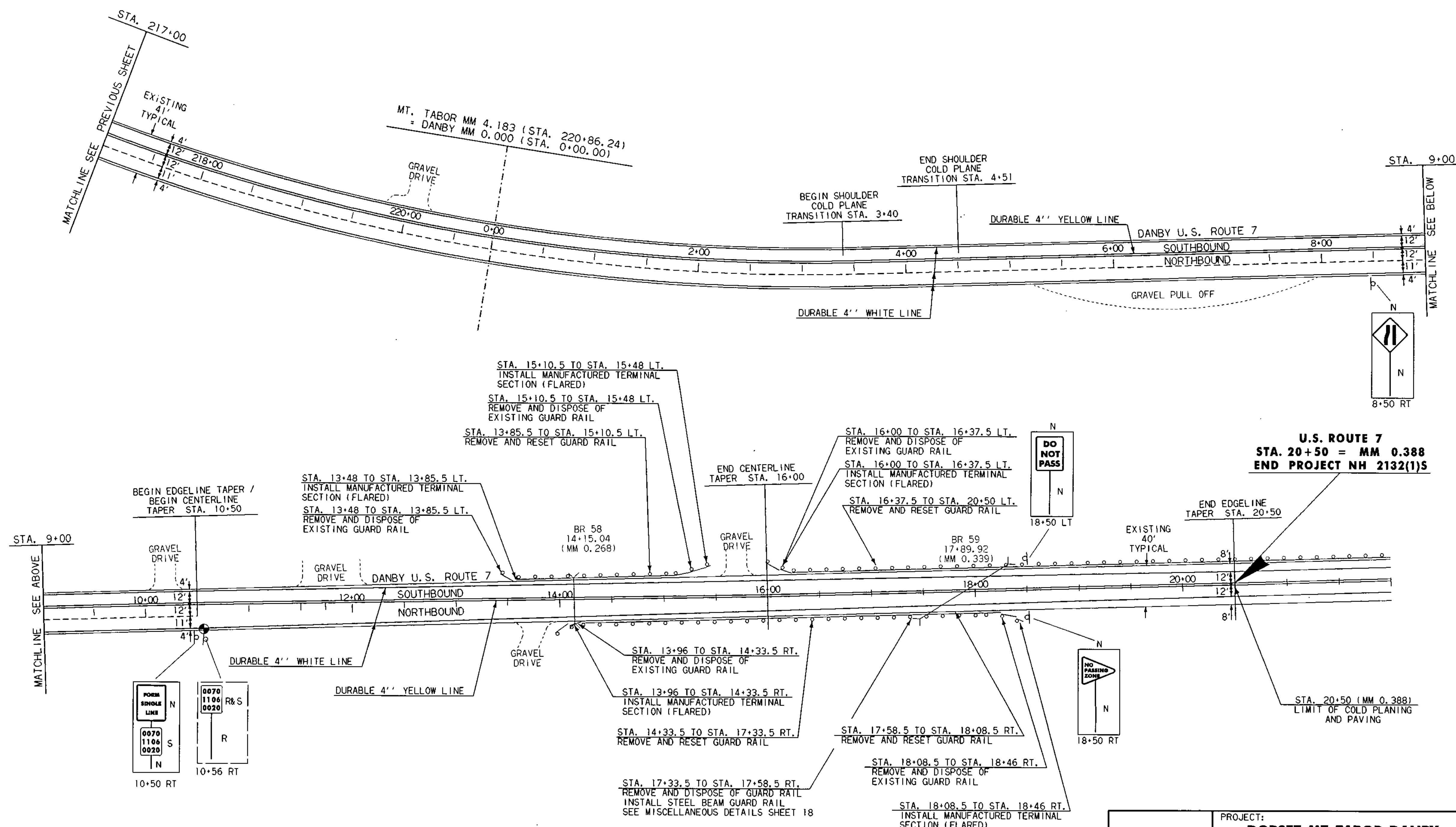
STEEL BEAM GUARD RAIL
 STA. 17+33.5 TO STA. 17+58.5 RT.

MANUFACTURED TERMINAL SECTION (FLARED)
 STA. 13+48 TO STA. 13+85.5 LT.
 STA. 13+96 TO STA. 14+33.5 RT.
 STA. 15+10.5 TO STA. 15+48 LT.
 STA. 16+00 TO STA. 16+37.5 LT.
 STA. 18+08.5 TO STA. 18+46 RT.

REMOVE AND RESET GUARD RAIL
 STA. 13+85.5 TO STA. 15+10.5 LT. (W/ 8' POST SPACING)
 STA. 14+33.5 TO STA. 17+33.5 RT.
 STA. 16+37.5 TO STA. 20+50 LT. (W/ 8' POST SPACING)
 STA. 17+58.5 TO STA. 18+08.5 RT.

REMOVING SIGNS
 1 -- AS SHOWN

ERECTING SALVAGED SIGNS
 1 -- AS SHOWN



LEGEND
 N = NEW
 R = REMOVE
 R&S = REMOVE AND SALVAGE
 S = SALVAGE SIGN
 RET = RETAIN
 B - B = BACK TO BACK

DATUM
 VERTICAL N/A
 HORIZONTAL N/A

| | | |
|------------------------------|--|-----------------------------------|
| PAVING PROJECT LAYOUT | PROJECT: DORSET-MT TABOR-DANBY | PROJECT NO.: NH 2132 (1) S |
| | DESIGN FILE NAME: /pave/93b080/pb080.dgn | PLOT DATE: 13-AUG-1999 |
| | IPARM FILE NAME: pb080i08.i | SURVEY DATE: N/A |
| | SURVEYED BY: N/A | DRAWN BY: SJL |
| | SQUAD LEADER: JAV | SHEET: 14 OF 19 |