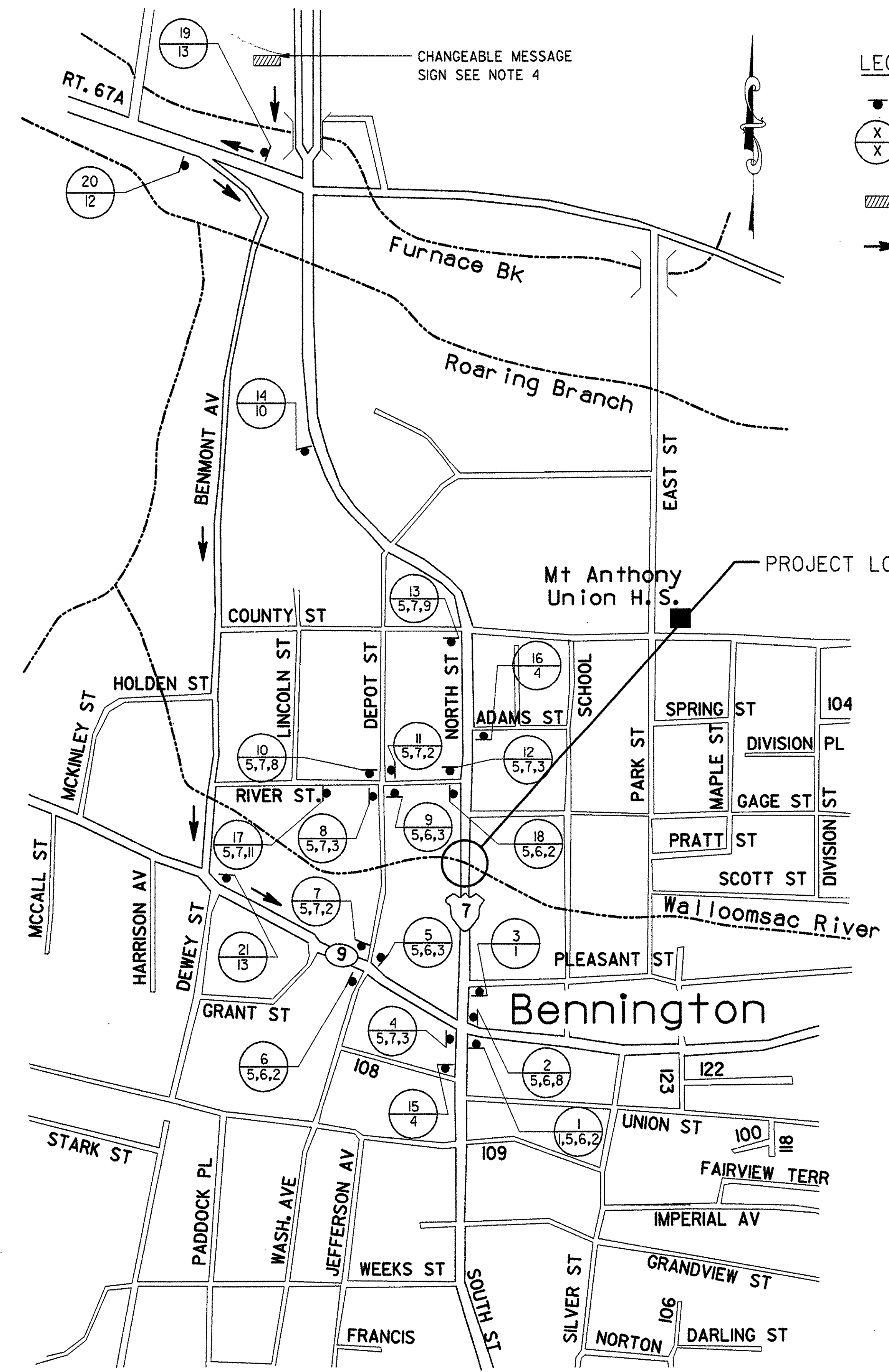


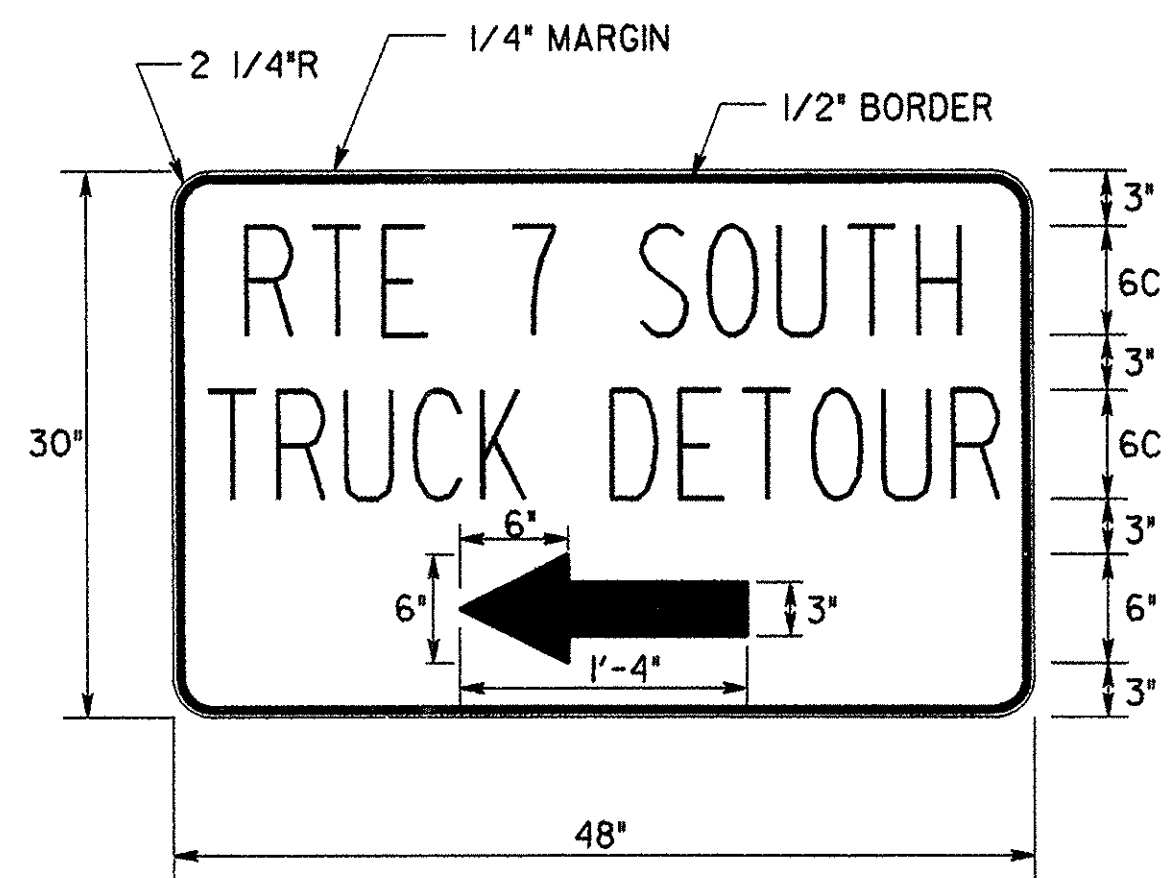
DESIGNED BY J. RIZZO
 CHECKED BY M. CHEVALIER
 DRAFTED BY K. COLE
 IN CHARGE OF J. STEVENS



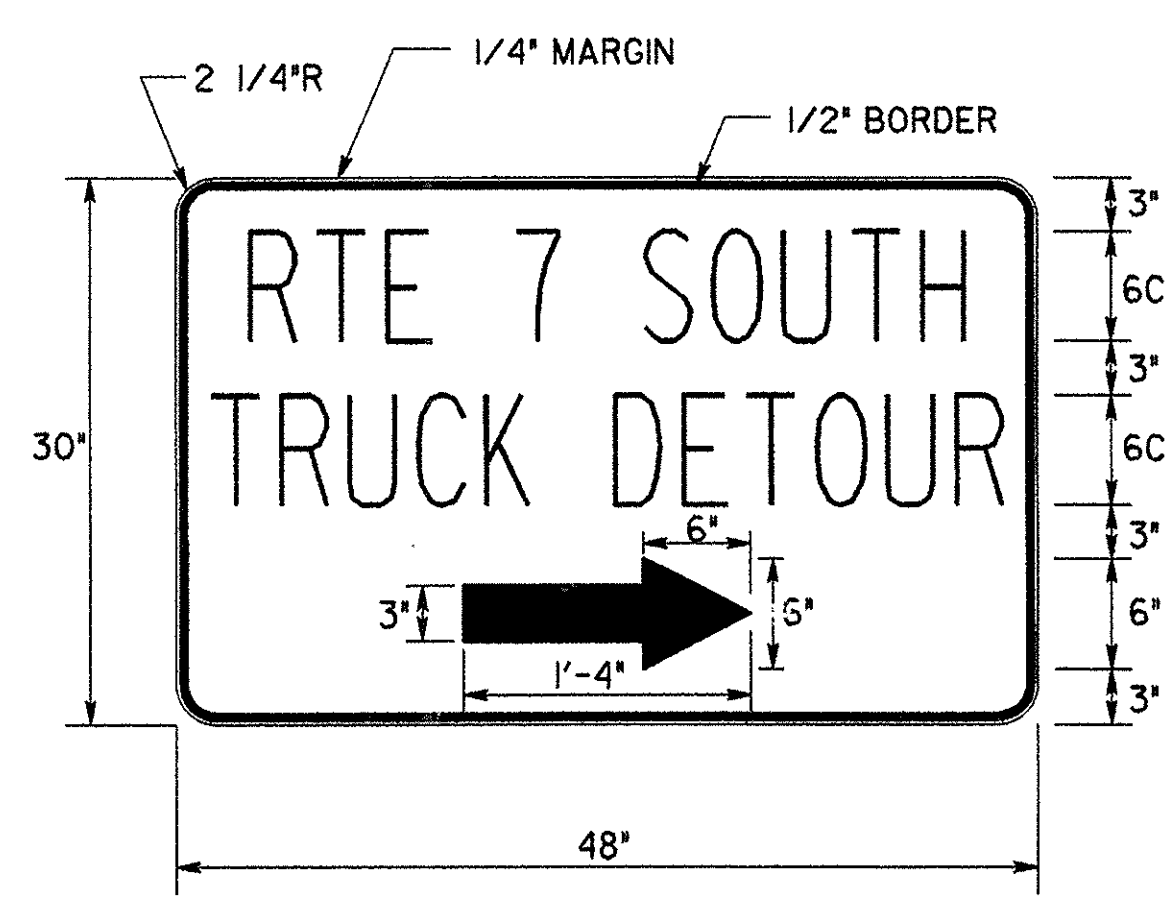
DETOUR PLAN
SCALE: N.T.S.

LEGEND

- CONSTRUCTION SIGN
- LOCATION NO. TEXT NO.
- CHANGEABLE MESSAGE SIGN
- TRUCK DETOUR



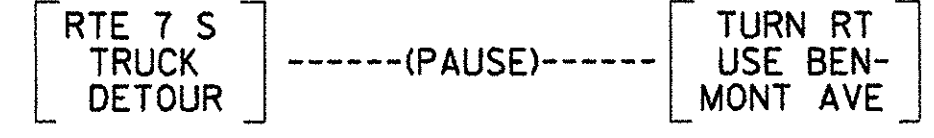
COLORS: BLACK TEXT AND BORDER WITH ORANGE REFLECTORIZED BACKGROUND



COLORS: BLACK TEXT AND BORDER WITH ORANGE REFLECTORIZED BACKGROUND

NOTES:

1. ALL TRAFFIC SIGNS SHALL CONFORM TO THE LATEST EDITION OF THE MANUAL OF UNIFORM TRAFFIC CONTROL DEVICES (MUTCD) WITH LATEST REVISIONS.
2. ALL ORANGE SIGNS SHALL BE FABRICATED USING REFLECTORIZED FLUORESCENT ORANGE COLORED SHEETING.
3. SIGN LOCATIONS 1,2,3,5,6,9,16 AND 18 SHALL BE UTILIZED ONLY IN STAGE 3 AND ALL TEMPORARY CLOSURES.
4. THE CHANGEABLE MESSAGE SIGN, ITEM 64.15 SHALL BE USED TO SUPPLY INFORMATION TO ROUTE 7 SOUTH BOUND MOTORIST. THE MESSAGE SIGN SHALL READ AS FOLLOWS:



MESSAGE TEXT MAY BE CHANGED AS REQUIRED WITH THE APPROVAL OF THE ENGINEER.

SIGN DATA TABLE

LOCATION NO.	TEXT NO.	TEXT	LETTER		APPROX. SIZE	M.U.T.C.D. NO.	COLOR	
			SIZE	TYPE			BACKGROUND	CHARACTER
1,3	1	BRIDGE CLOSED AHEAD LOCAL TRAFFIC ONLY	6" 5" 4"	C C C	60' x 30'	R11-3	W	B
1,6,7,11,18	2	DETOUR	6"	D	48' x 18'	M4-10L	O	B
4,5,8,9,12	3	DETOUR	6"	D	48' x 18'	M4-10R	O	B
15,16	4	END DETOUR	5" 5"	D D	30' x 24'	M4-8A	O	B
1,2,4,5,6,7,8,9,10,11,12,13,17,18	5	7	12"	D	24' x 24'	M1-4	W	B
1,2,5,6,9,18	6	NORTH	6"	C	24' x 12'	M3-1	W	B
4,7,8,10,11,12,13,17	7	SOUTH	6"	C	24' x 12'	M3-3	W	B
2,10	8	DETOUR	5"	D	30' x 24'	M4-9	O	B
13	9	DETOUR 500 FT	5" 5"	D D	36' x 36'	W20-2	O	B
14	10	ROAD CONSTRUCTION 1000 FT	5" 5" 5"	D D D	36' x 36'	W20-1	O	B
17	11	ROAD CONSTRUCTION AHEAD	5" 5" 5"	D D D	36' x 36'	W20-1 MOD.	O	B
20	12	RTE 7 SOUTH TRUCK DETOUR	6" 6" 6"	C C C	48' x 30'	SPECIAL (SEE DETAIL)	O	B
19,21	13	RTE 7 SOUTH TRUCK DETOUR	6" 6" 6"	C C C	48' x 30'	SPECIAL (SEE DETAIL)	O	B

PROJECT NO. THI-9914

BHF 1000 (17)S

Greenman-Pederson
CONSULTING ENGINEERS
GPI
55 Monument Ave.
Bennington, VT. 05201

BENNINGTON BRIDGE #10 (U.S. ROUTE 7)
OVER THE WALLOOMSAC RIVER
MAINTENANCE OF TRAFFIC

DRAWING NO. MT-1
SCALE: AS SHOWN
DATE: DEC., 1999
SHEET NO. 20 OF 20