
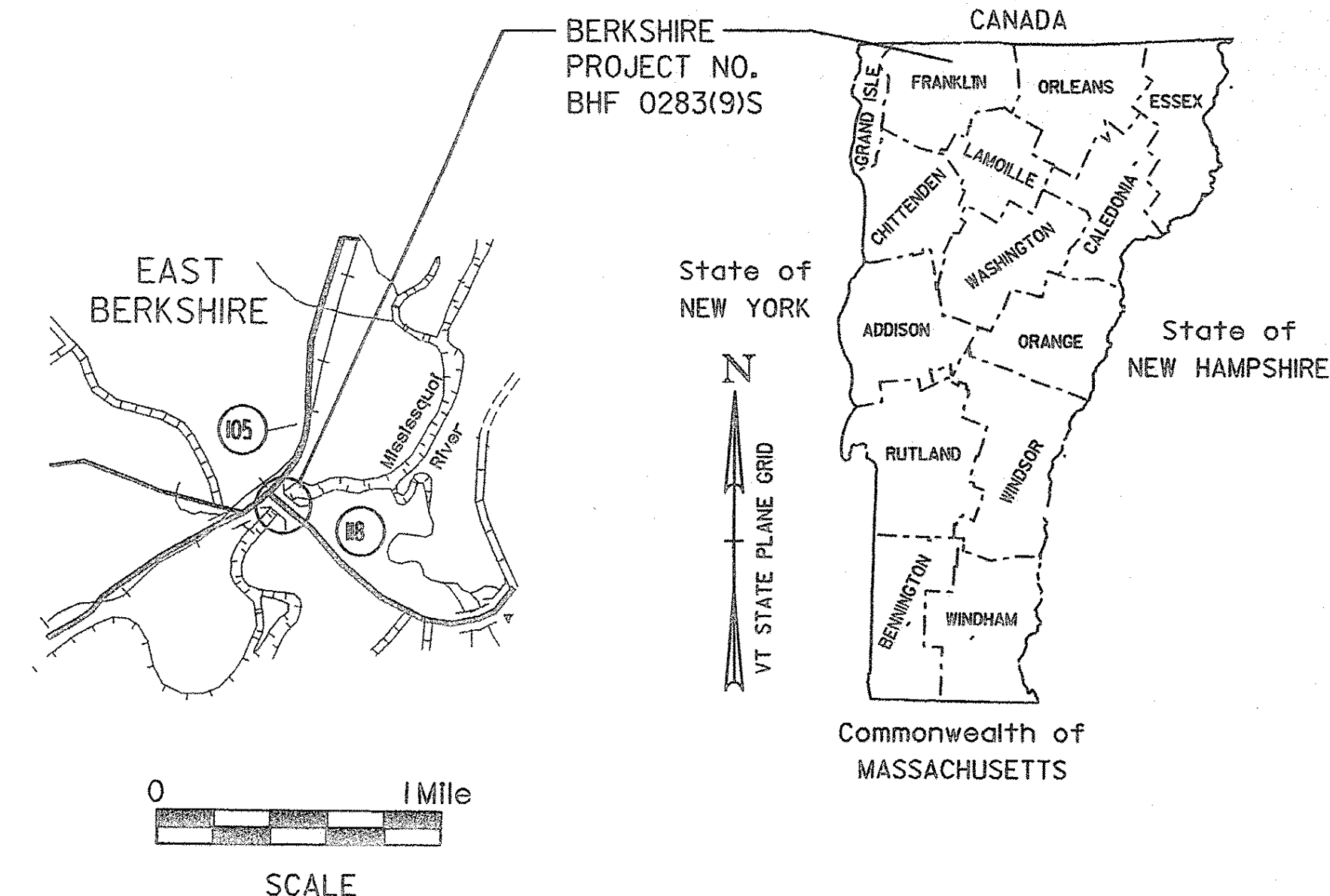


STATE OF VERMONT AGENCY OF TRANSPORTATION



PROPOSED IMPROVEMENT BRIDGE PROJECT TOWN OF BERKSHIRE COUNTY OF FRANKLIN VT. ROUTE 118 - MAJOR COLLECTOR BRIDGE NO. 30



INDEX OF SHEETS
SEE SHEET 2

RECORD PLANS	
CONTRACTOR:	SD IRELAND-WILLISTON, VT
RESIDENT ENGINEER:	CARL GLEASON
CONSTRUCTION BEGAN:	FEBRUARY 22, 2010
CONSTRUCTION COMPLETE:	AUGUST 27, 2011
RECORD PLANS BY:	CARL GLEASON & JENNA HYDE
I HEREBY CERTIFY THAT ALL THE CONSTRUCTION REQUIRED BY THIS SET OF DRAWINGS HAS BEEN ACCOMPLISHED AS INDICATED HEREIN.	
BY <i>Carl Gleason</i>	RESIDENT ENGINEER
DATE <i>8/30/12</i>	
NOTE: Any further information concerning final quantities, amounts or other details relative to this project may be found at Central Files in the electronic archives.	

PROJECT LOCATION

BEGINNING AT A POINT ON VT 118, 0.019 MILES EAST OF VT 105 AND VT 118 INTERSECTION AND EXTENDING EASTERLY OVER MISSISSQUOI RIVER 0.076 MILES

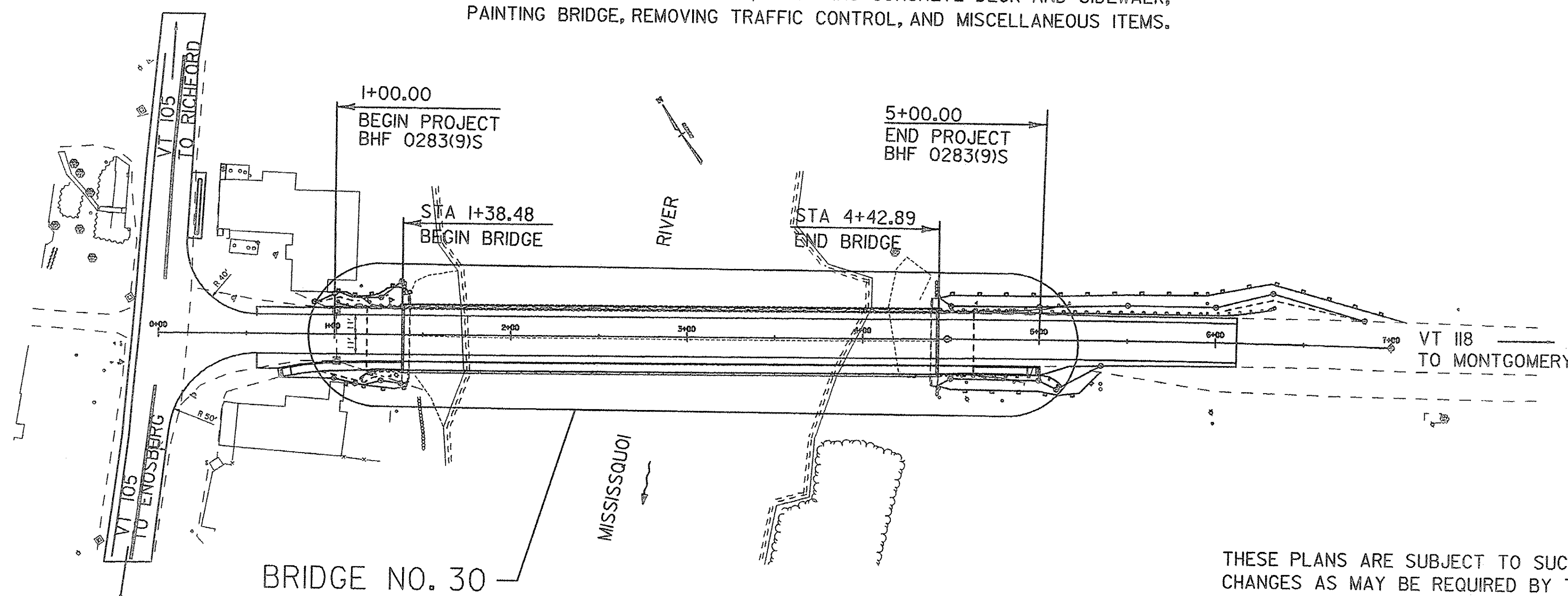
STRUCTURE LENGTH: 304.41 FEET
ROADWAY LENGTH: 95.59 FEET
PROJECT LENGTH: 400.00 FEET

PROJECT DESCRIPTION

WORK TO BE PERFORMED UNDER THIS PROJECT INCLUDES INSTALLING TRAFFIC CONTROL, RECONSTRUCTING APPROACHES, REPLACING CONCRETE DECK AND SIDEWALK, PAINTING BRIDGE, REMOVING TRAFFIC CONTROL, AND MISCELLANEOUS ITEMS.

TRAFFIC DATA:

2000 ADT 2200
2000 DMV 310
V 35 MPH



CONVENTIONAL SYMBOLS


COUNTY LINE	
TOWN LINE	
LIMITS OF ACCESS	
POINT OF ACCESS	
FENCE LINE	
STONE WALL	
TRAVELED WAY	
GUARD RAIL	
RAILROAD	
SURVEY LINE	
CULVERT	
POWER POLE	
TELEPHONE POLE	
TREES	
CONTROL OF ACCESS	
PROPERTY LINE	
R.O.W. TAKING LINE	
SLOPE RIGHTS	
TOP OF CUT	
TOE OF SLOPE	

SURVEYED BY : L. ORVIS
SURVEYED DATE : DEC. 7, 1998

DATUM
VERTICAL NAVD 88
HORIZONTAL NAD 83 (96)

SCALE 1" = 50'-0"

THESE PLANS ARE SUBJECT TO SUCH ENGINEERING CHANGES AS MAY BE REQUIRED BY THE FEDERAL HIGHWAY ADMINISTRATION OR THE DIRECTOR OF PROJECT DEVELOPMENT. CONSTRUCTION IS TO BE CARRIED ON IN ACCORDANCE WITH THESE PLANS AND THE STANDARD SPECIFICATIONS FOR CONSTRUCTION DATED 2006, AS APPROVED BY THE FEDERAL HIGHWAY ADMINISTRATION ON JUNE 15, 2006 FOR USE ON THIS PROJECT, INCLUDING ALL SUBSEQUENT REVISIONS AND SUCH REVISED SPECIFICATIONS AND SPECIAL PROVISIONS AS ARE INCORPORATED IN THESE PLANS.



DIRECTOR OF PROJECT DEVELOPMENT	
APPROVED <i>Richard M. Hebert</i>	DATE <i>11-17-09</i>
PROJECT MANAGER : SHERWARD FARNSWORTH	
PROJECT NAME : BERKSHIRE	
PROJECT NUMBER : BHF 0283 (9) S	
SHEET 1 OF 41 SHEETS	

TYLIN INTERNATIONAL