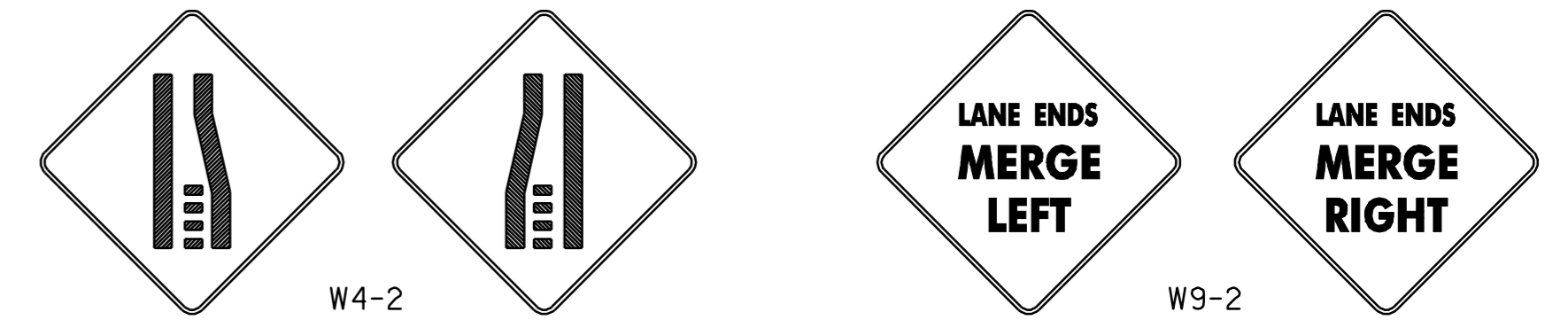


**NOTES:**

1. THE CONTRACTOR SHALL SUBMIT A TRAFFIC CONTROL PLAN FOR APPROVAL PRIOR TO THE START OF CONSTRUCTION. THE COST OF PREPARING THIS PLAN (AND MAKING CHANGES IF NECESSARY) SHALL NOT BE PAID SEPARATELY BUT SHALL BE INCIDENTAL TO ITEM 641.0, "TRAFFIC CONTROL".
2. THE CONTRACTOR SHALL INCLUDE A CONSTRUCTION SIGN APPROACH PACKAGE FOR EXPECTED LANE CLOSURES AND WORK ZONE SPEED REDUCTIONS IN COMPLIANCE WITH VTRANS STANDARD E-103. PAYMENT FOR PROVIDING THIS PACKAGE SHALL BE INCIDENTAL TO ITEM 641.0, "TRAFFIC CONTROL".
3. DUE TO SIGNALIZED INTERSECTIONS UNIFORM TRAFFIC OFFICERS WILL BE REQUIRED TO DIRECT TRAFFIC. FLAGGERS MAY BE USED TO "STOP AND RELEASE" TRAFFIC AT CERTAIN INTERSECTING SIDE ROADS WHERE REQUIRED.
4. IF FLAGGER OPERATIONS ARE TO BE USED FOR THIS PROJECT, ADDITIONAL SIGNS SHALL BE REQUIRED WITHIN THE TEMPORARY TRAFFIC CONTROL PLAN SIGN PACKAGE.
5. THE MUTCD 2003 SHALL BE THE STANDARD FOR ALL TRAFFIC CONTROL DEVICES. EXISTING SIGNS, SIGNALS AND MARKINGS SHALL BE VALID UNTIL SUCH TIME AS THEY ARE REPLACED OR RECONSTRUCTED. WHEN NEW TRAFFIC CONTROL DEVICES ARE ERECTED OR PLACED OR EXISTING TRAFFIC CONTROL DEVICES ARE REPLACED OR REPAIRED THE EQUIPMENT, DESIGN, METHOD OF INSTALLATION, PLACEMENT OR REPAIR SHALL CONFORM WITH SUCH STANDARDS.
6. NO CONSTRUCTION SIGNS SHALL BE INSTALLED AS TO INTERFERE OR OBSTRUCT THE VIEW OF EXISTING TRAFFIC CONTROL DEVICES, STOPPING SIGHT DISTANCE, AND CORNER SIGHT DISTANCE FROM DRIVES AND TOWN HIGHWAYS. TRAFFIC CONTROL DEVICES SHALL BE PLACED ACCORDING TO THE 2003 MUTCD AND/OR VTRANS STANDARDS.
7. ON VTRANS STANDARDS E-103, SIGN W4-2 MAY BE REPLACED WITH W9-2:



- LEGEND**
- RWA = ROAD WORK AHEAD
  - RW500 = ROAD WORK 500 FEET
  - EW = END WORK
  - RWN = ROAD WORK NEXT 6 3/4 MILES
  - SRWA = SIDE ROAD WORK AHEAD
  - SRW500 = SIDE ROAD WORK 500 FEET

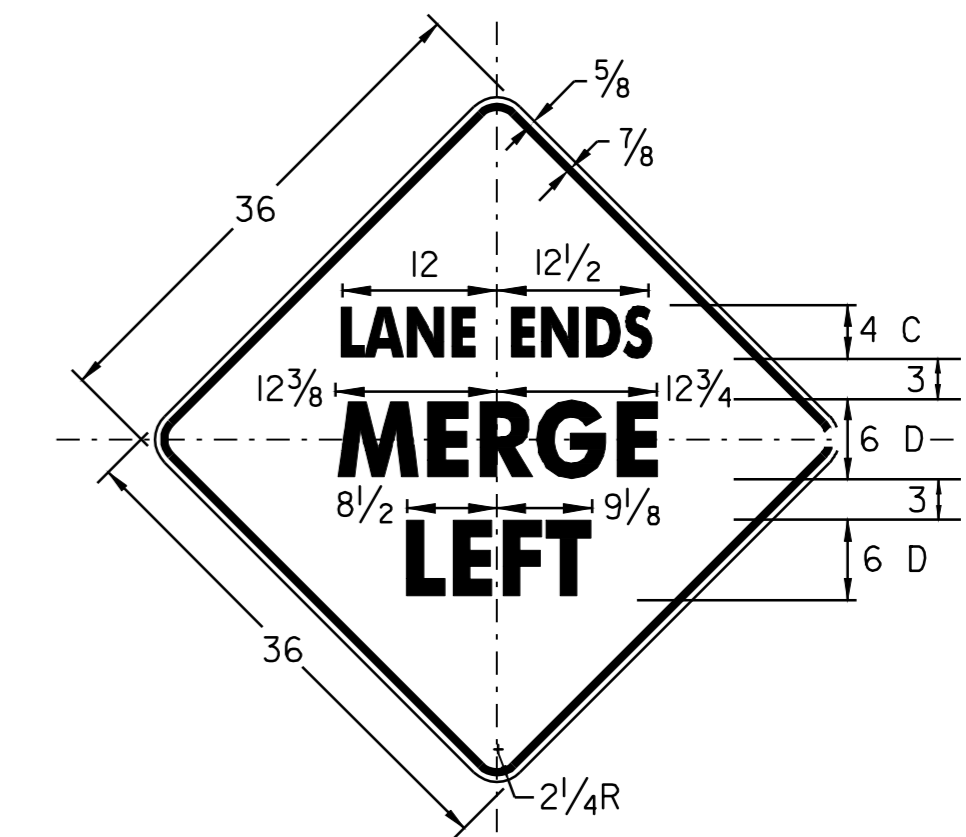
**CONSTRUCTION APPROACH SIGNING**

SEE STD. E-100 FOR SIGN PLACEMENT

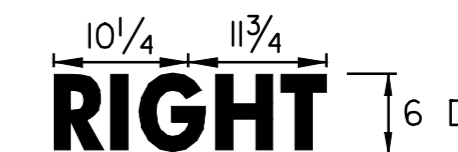
RESIDENT ENGINEER, AT HIS OR HER DISCRETION, SHALL ELIMINATE CONSTRUCTION APPROACH SIGNING AT DEAD END LOCATIONS.

LIST OF CONSTRUCTION SIGNS

TOWN HIGHWAY	RWA	RW500	EW	RWN	SRWA	SRW500
MONTGOMERY						
BEGIN PROJECT	2	2				
NOTCH RD						
GRANNY GRUNTS RD						
VT ROUTE 242						
TROUT RIVER RD						
RIVER ST						
SCHOOL DRIVE						
DREAMERS RD						
TH #41						
TH #1						
TH #39						
TH #42						
BANK RD						
COMSTOCK BRIDGE RD						
HILL WEST RD						
WEST HILL RD						
LONGLEY BRIDGE RD						
ENOSBURG						
HOPKINS BRIDGE RD						
PRIVE HILL RD						
BERKSHIRE						
WOODARD NEIGHBORHOOD RD						
PERLEY RD						
VT ROUTE 105 (END PROJ)			2		4	4
TOTALS	22	2	23	1	4	4



W14-2  
MATERIALS & COLORS:  
PER VAOT STANDARD E-154



**CONSTRUCTION APPROACH SIGNING AND DETAIL SHEET**

DATUM  
VERTICAL N/A  
HORIZONTAL N/A

DESIGNED BY BCE/PJM DATE 6-06  
DRAWN BY C.E.A., INC. DATE 6-06  
DESIGN FILE NO. p98cl82.dgn  
PRF FILE p98cl82cas.1 DATE 10-FEB-2010 14:19  
PROJ. NAME **MONTGOMERY - BERKSHIRE**  
PROJ. NO. **STP 2125(1)S**  
SHEET **41** OF **41** SHEETS