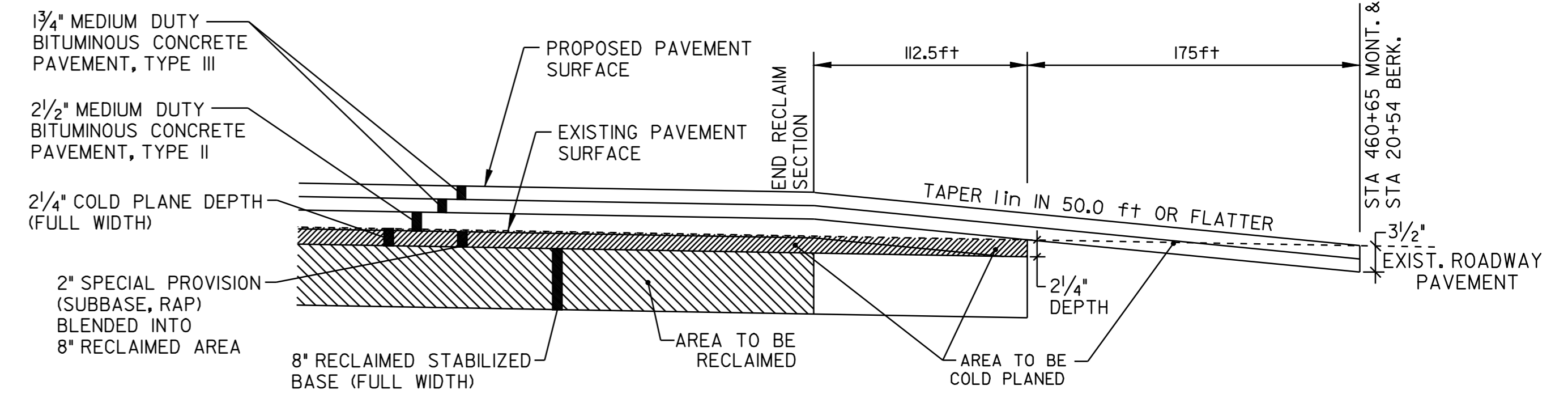
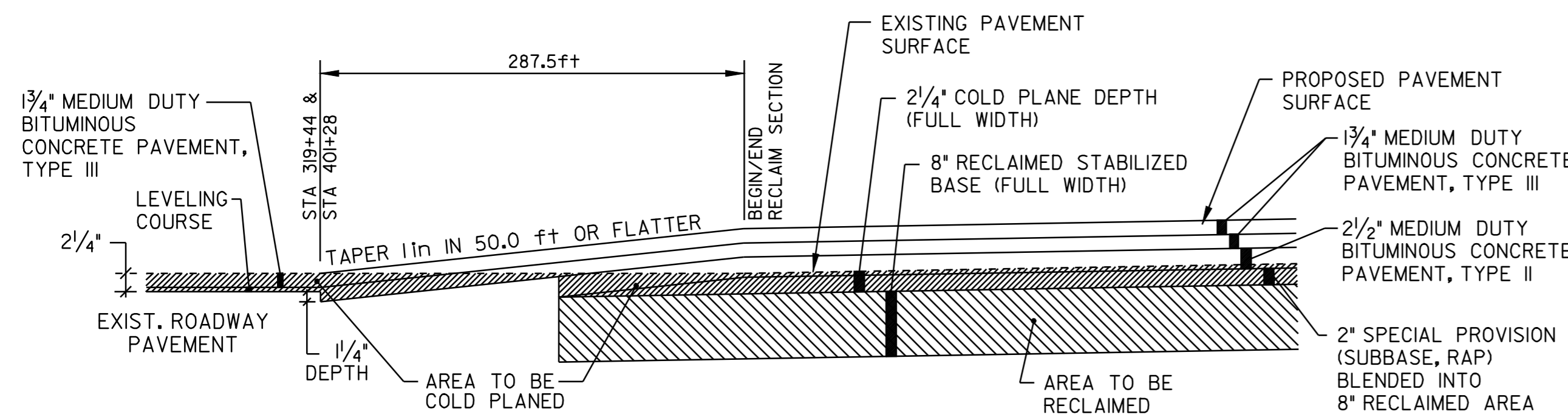


- APPROACH AREA DETAIL -
MONTGOMERY
STA 293+83 (BEGIN PROJECT)
STA 456+64 (STOP PROJECT @ BRIDGE #21)
STA 41+18 (RESUME PROJECT @ BRIDGE #26)

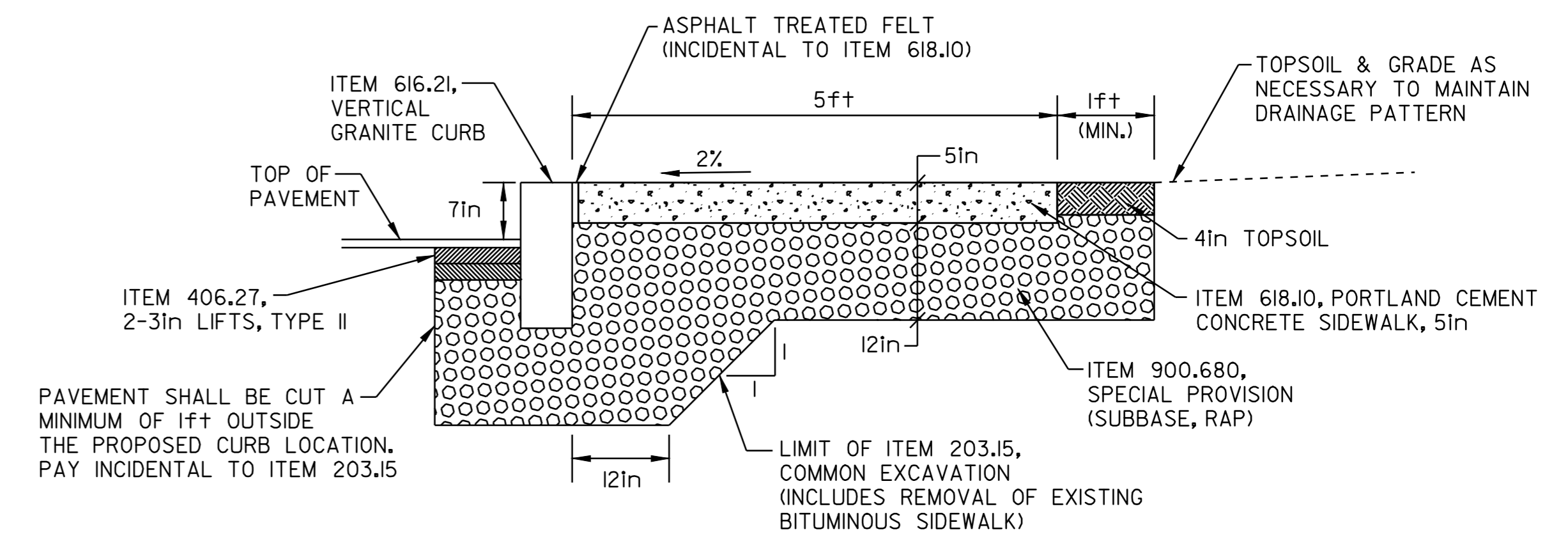
BERKSHIRE
STA 82+47 (END PROJECT)



- APPROACH AREA DETAIL -
MONTGOMERY
STA 460+65 (RESUME PROJECT @ BRIDGE #21)
BERKSHIRE
STA 20+54 (STOP PROJECT @ BRIDGE #26)



-TRANSITION AREA DETAIL-
MONTGOMERY
STA 319+44 TO 322+32
(END COLD PLANING/BEGIN RECLAIMING)
STA 398+40 TO 401+28
(END RECLAIMING/BEGIN COLD PLANING)



NEW CONCRETE SIDEWALK WITH
VERTICAL GRANITE CURB
BERKSHIRE
STA 77+50 TO 78+03 LT
STA 81+07 TO 81+35 LT

PROJECT TYPICAL SHEET #2	DESIGNED BY	BCE/PJM	DATE	6-06
	DRAWN BY	C.E.A., INC.	DATE	6-06
	DESIGN FILE NO.	p98cl82.dgn		
	PRF FILE	p98cl82+yp2.i	DATE PLOTTED	10-FEB-2010 14
	PROJ. NAME	MONTGOMERY - BERKSHIRE		
PROJ. NO.	STP 2125(1)S			
SHEET	3	OF	41	SHEETS