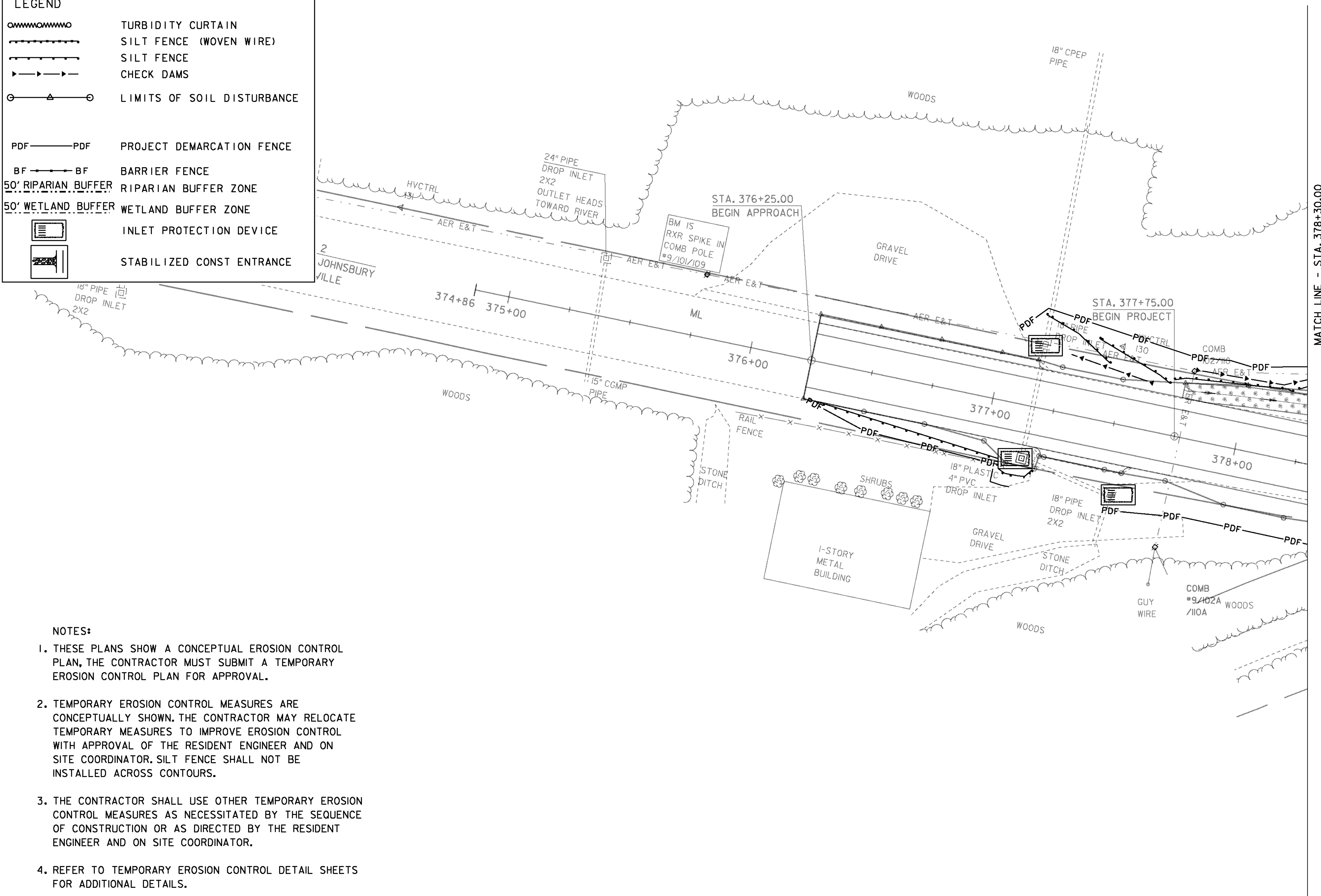
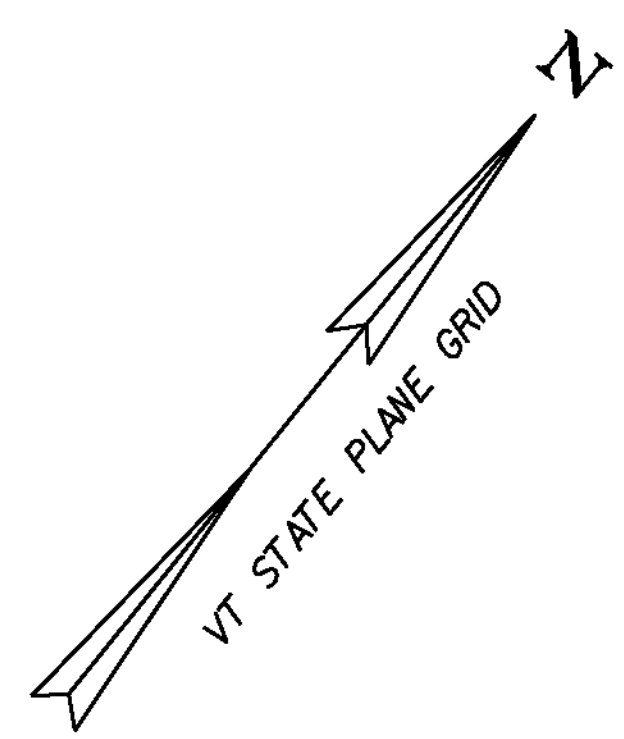


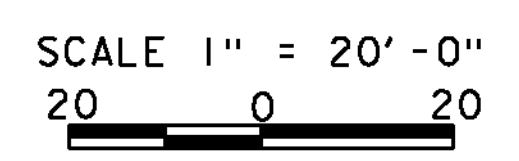
LEGEND	
	TURBIDITY CURTAIN
	SILT FENCE (WOVEN WIRE)
	SILT FENCE
	CHECK DAMS
	LIMITS OF SOIL DISTURBANCE
	PROJECT DEMARCATION FENCE
	BARRIER FENCE
	50' RIPARIAN BUFFER RIPARIAN BUFFER ZONE
	50' WETLAND BUFFER WETLAND BUFFER ZONE
	INLET PROTECTION DEVICE
	STABILIZED CONST ENTRANCE



MATCH LINE - STA. 378+30.00

**NOTES:**

1. THESE PLANS SHOW A CONCEPTUAL EROSION CONTROL PLAN, THE CONTRACTOR MUST SUBMIT A TEMPORARY EROSION CONTROL PLAN FOR APPROVAL.
2. TEMPORARY EROSION CONTROL MEASURES ARE CONCEPTUALLY SHOWN. THE CONTRACTOR MAY RELOCATE TEMPORARY MEASURES TO IMPROVE EROSION CONTROL WITH APPROVAL OF THE RESIDENT ENGINEER AND ON SITE COORDINATOR. SILT FENCE SHALL NOT BE INSTALLED ACROSS CONTOURS.
3. THE CONTRACTOR SHALL USE OTHER TEMPORARY EROSION CONTROL MEASURES AS NECESSITATED BY THE SEQUENCE OF CONSTRUCTION OR AS DIRECTED BY THE RESIDENT ENGINEER AND ON SITE COORDINATOR.
4. REFER TO TEMPORARY EROSION CONTROL DETAIL SHEETS FOR ADDITIONAL DETAILS.
5. WHERE LEDGE IS EXPOSED, GRAVEL BAGS MAY BE USED INSTEAD OF FILTER CURTAIN. PAYMENT FOR GRAVEL BAGS WILL BE INCLUDED IN THE UNIT PRICE BID FOR ITEM 649.61 "GEOTEXTILE FOR FILTER CURTAIN".



PROJECT NAME: ST. JOHNSBURY	
PROJECT NUMBER: BRF 028-4(25)S	
FILE NAME: s98b320epscCon.dgn	PLOT DATE: 28-AUG-2012
PROJECT LEADER: C. CARLSON	DRAWN BY: C. MOONEY
DESIGNED BY: H. SALLS	CHECKED BY: C. CARLSON
EPSC CONSTRUCTION CONDITION PLAN I	SHEET 52 OF 62