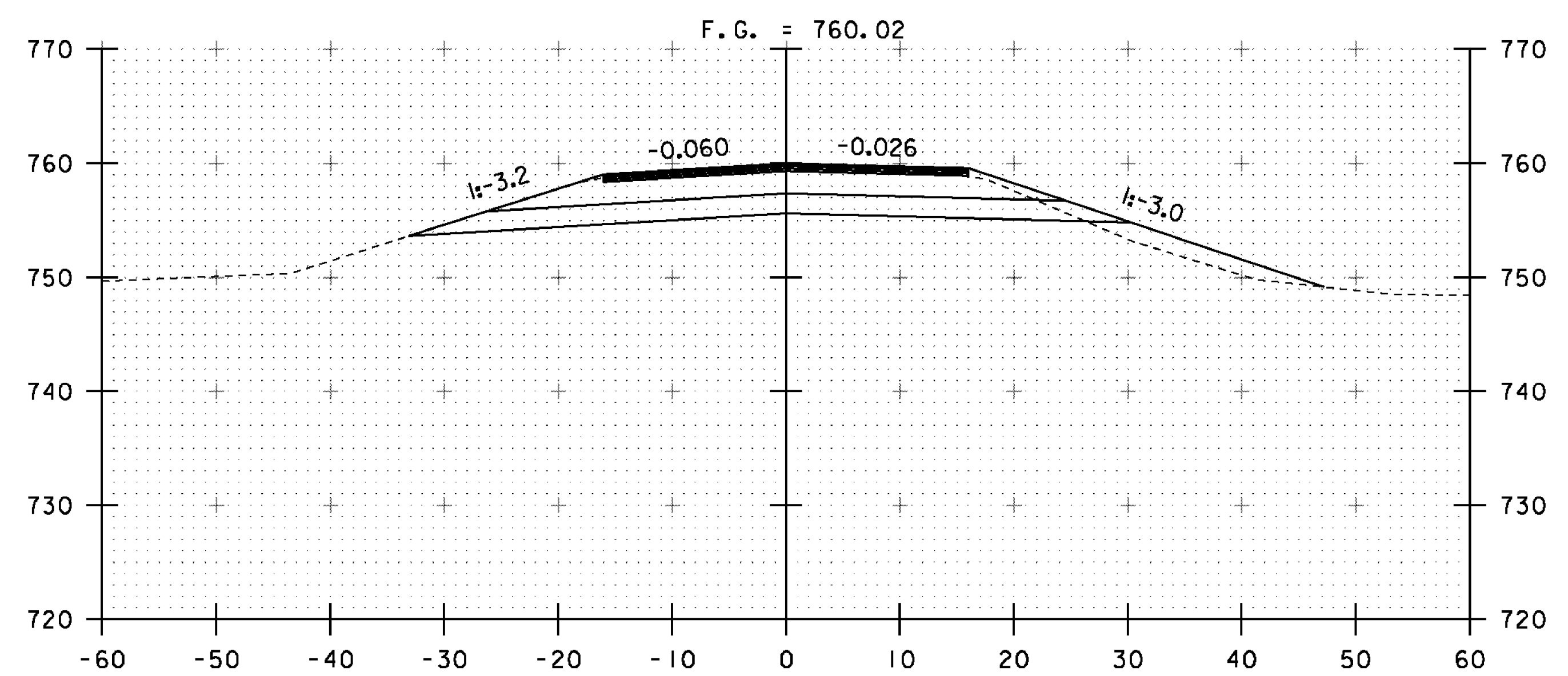
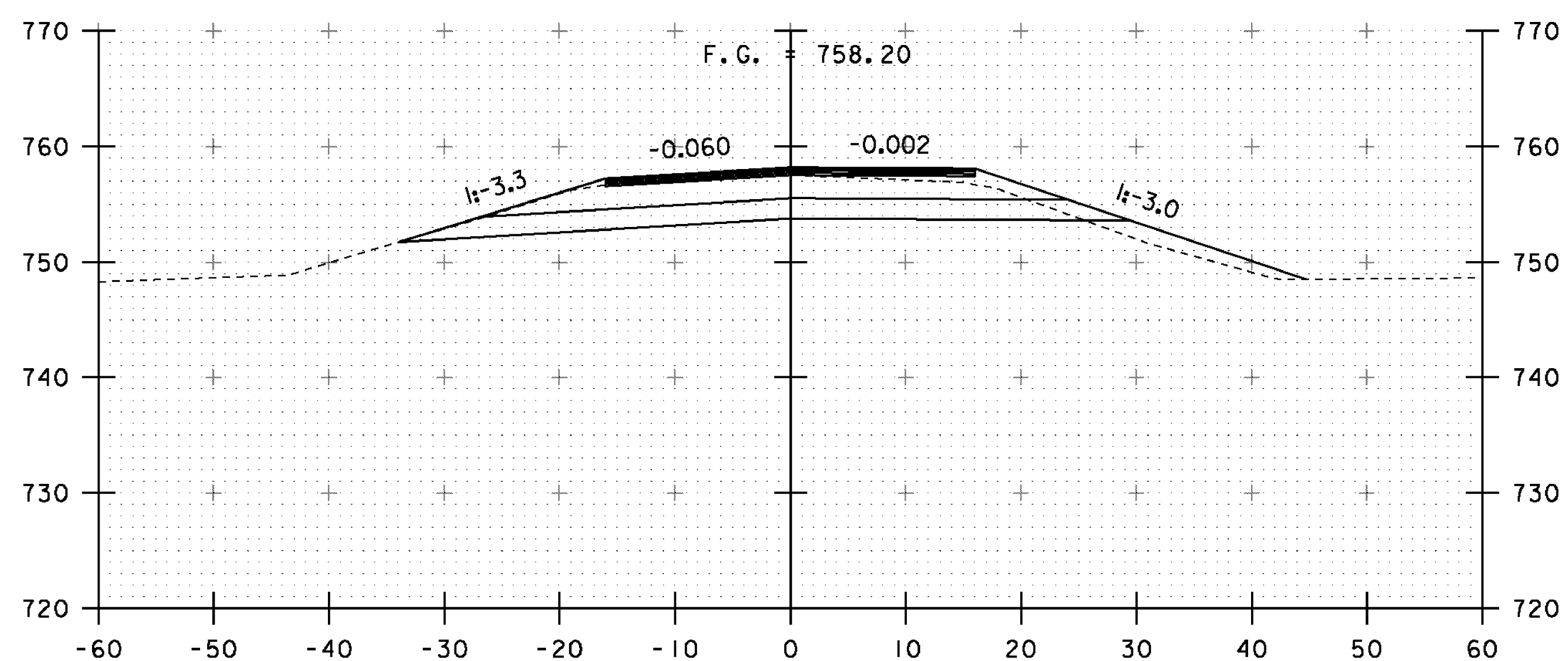


382+50

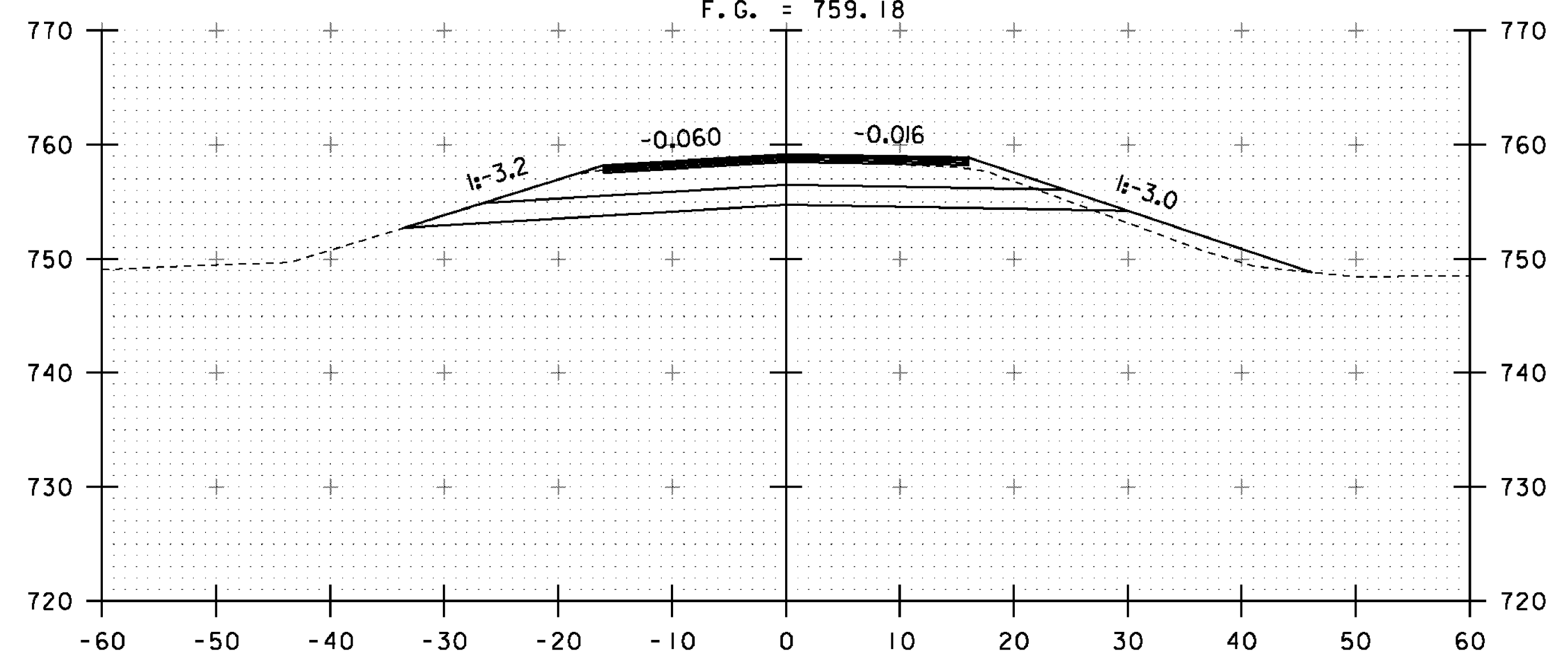


STA. 382+75.00  
END PROJECT

382+75



382+25



382+53



SCALE: 1" = 10' - 0"

STA. 382+25 TO STA. 382+75

|                          |                |              |             |
|--------------------------|----------------|--------------|-------------|
| PROJECT NAME:            | ST. JOHNSBURY  | PLOT DATE:   | 28-AUG-2012 |
| PROJECT NUMBER:          | BRF 028-4(25)S | DRAWN BY:    | C. MOONEY   |
| FILE NAME:               | s98b320xsl.dgn | DESIGNED BY: | H. SALLS    |
| PROJECT LEADER:          | C. CARLSON     | CHECKED BY:  | C. CARLSON  |
| ROADWAY CROSS SECTIONS 8 |                | SHEET        | 38 OF 62    |