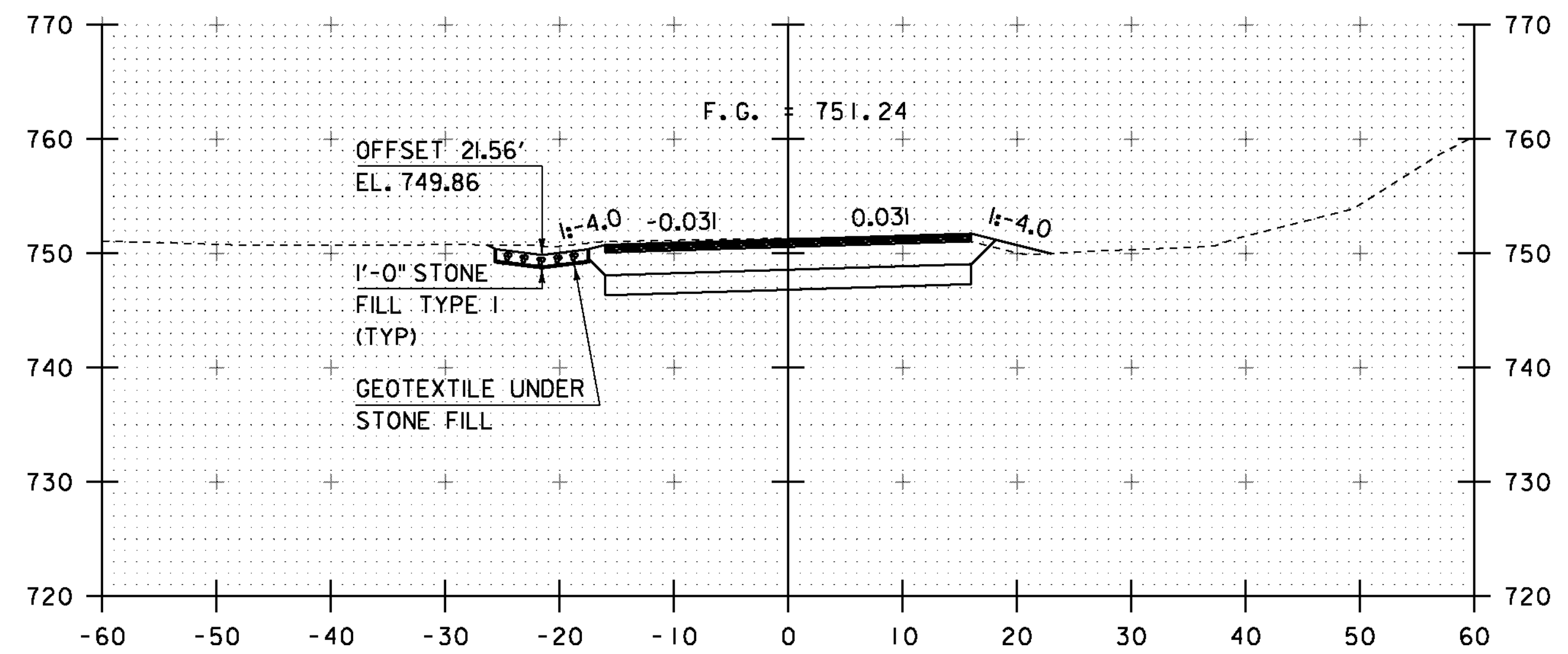
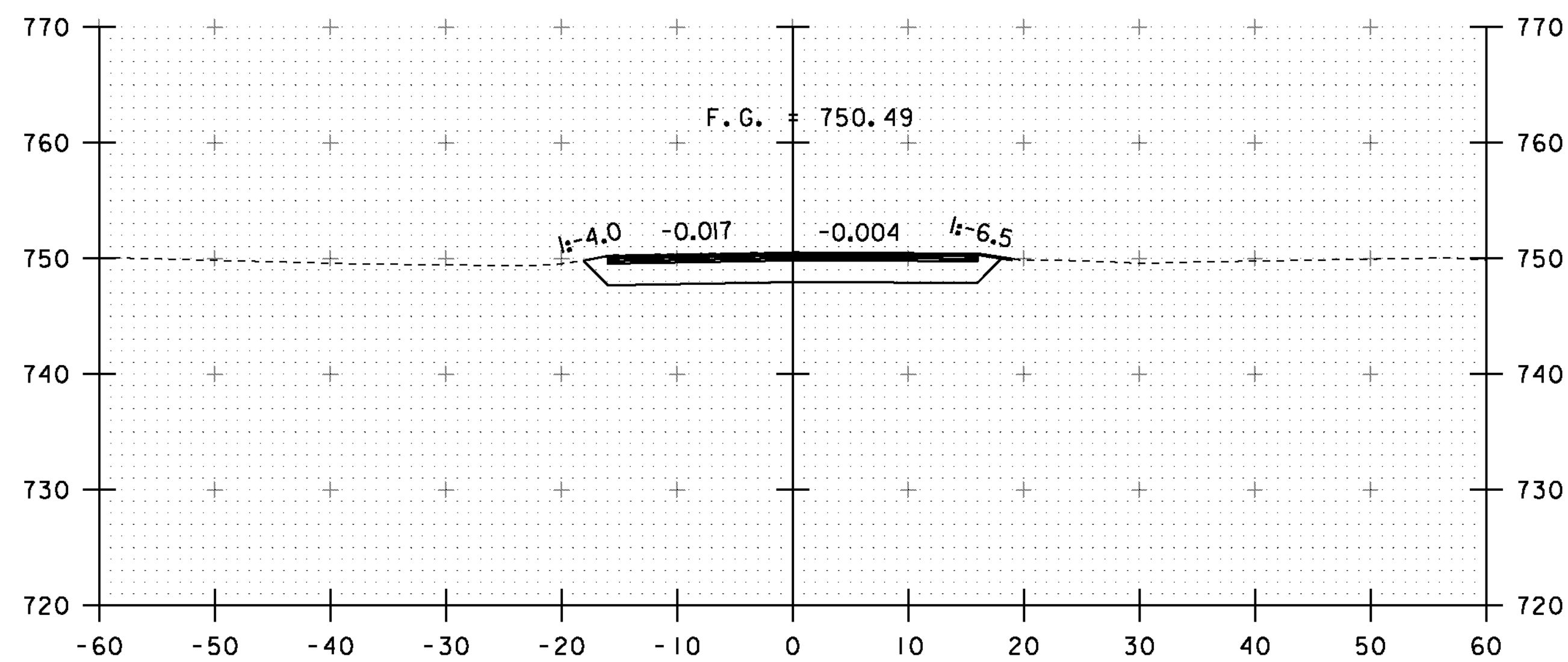


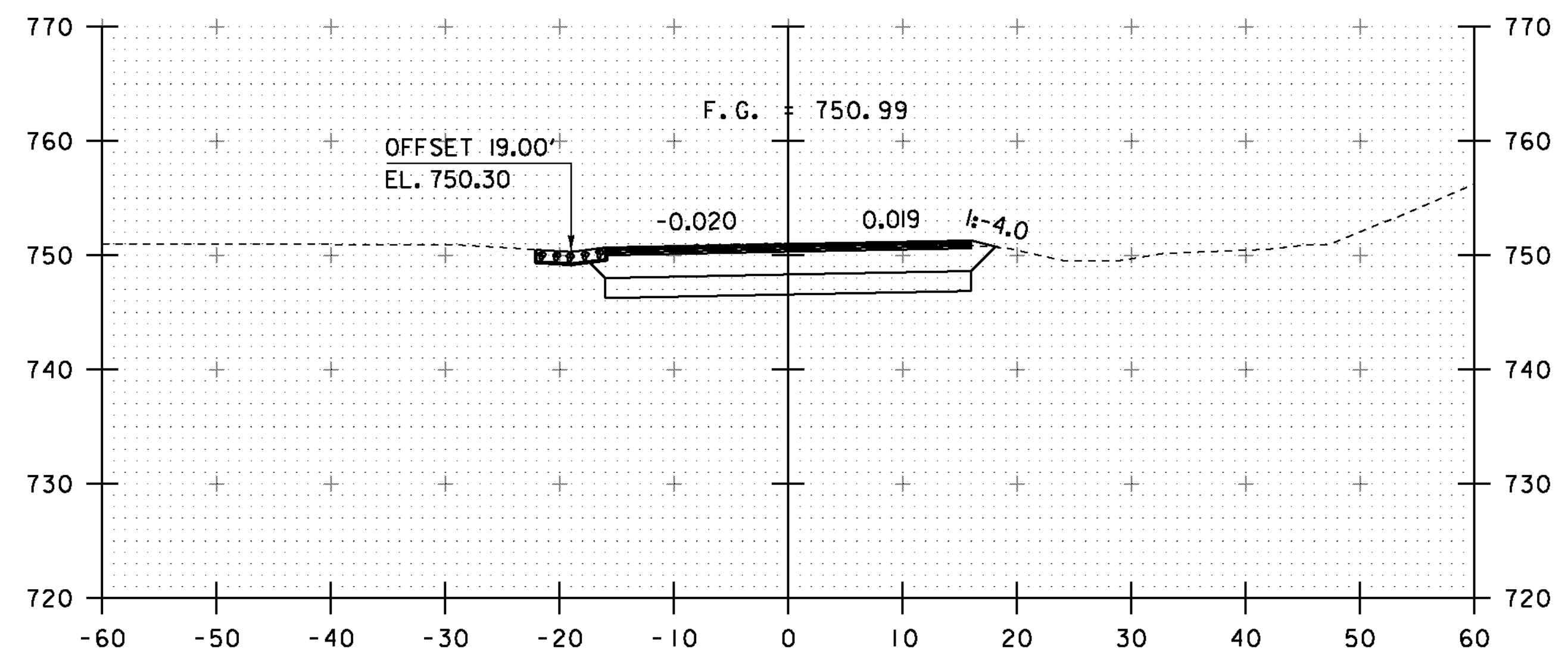
377+50



378+00



377+25



377+75

STA. 377+20 TO STA. 377+60 RT
CONSTRUCT 3'-0" PAVED APRON

STA. 377+75
END APPROACH
BEGIN PROJECT

STA. 377+75 TO STA. 379+42 LT
CONSTRUCT STONE-LINED DITCH, TYPE I

10 0 10
SCALE: 1" = 10'-0"

STA. 377+25 TO STA. 378+00

PROJECT NAME: ST. JOHNSBURY
PROJECT NUMBER: BRF 028-4(25)S

FILE NAME: s98b320xsl.dgn
PROJECT LEADER: C. CARLSON
DESIGNED BY: H. SALLS
ROADWAY CROSS SECTIONS 2

PLOT DATE: 28-AUG-2012
DRAWN BY: C. MOONEY
CHECKED BY: C. CARLSON
SHEET 32 OF 62