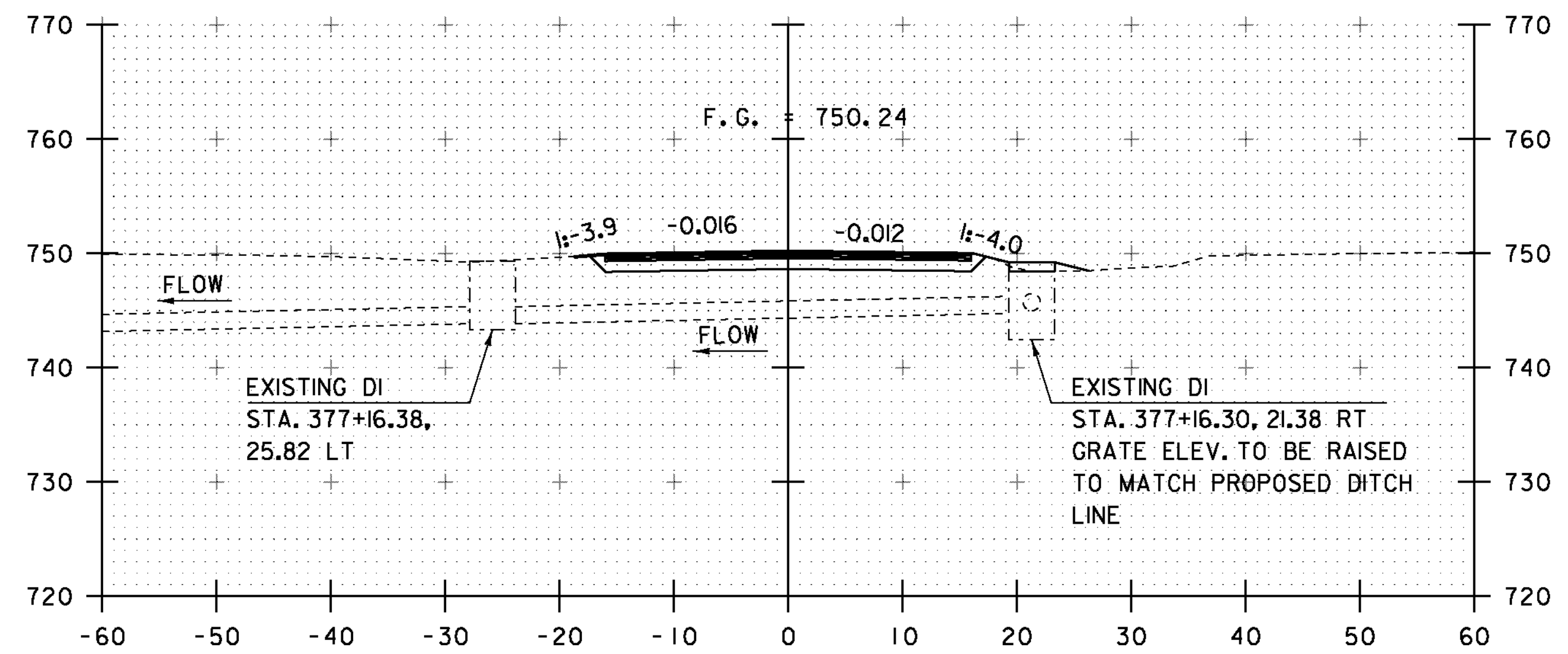
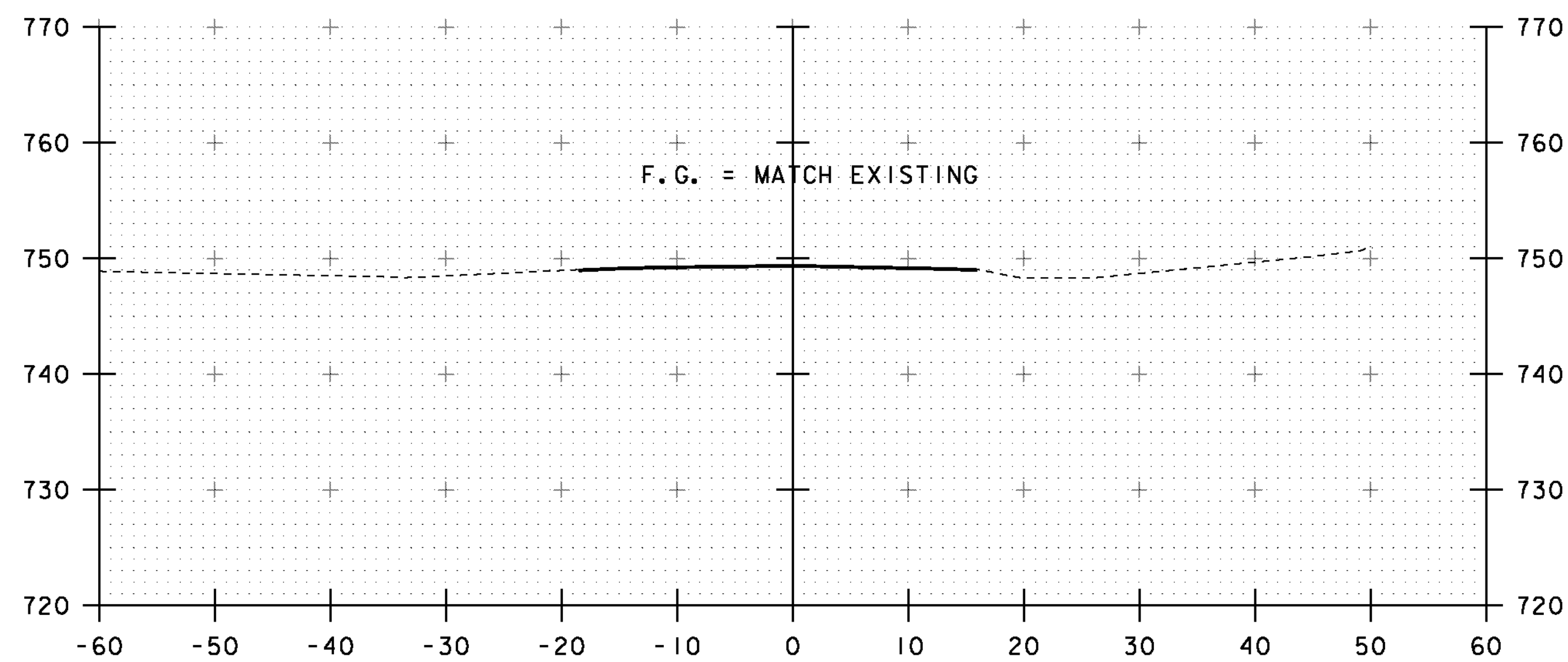


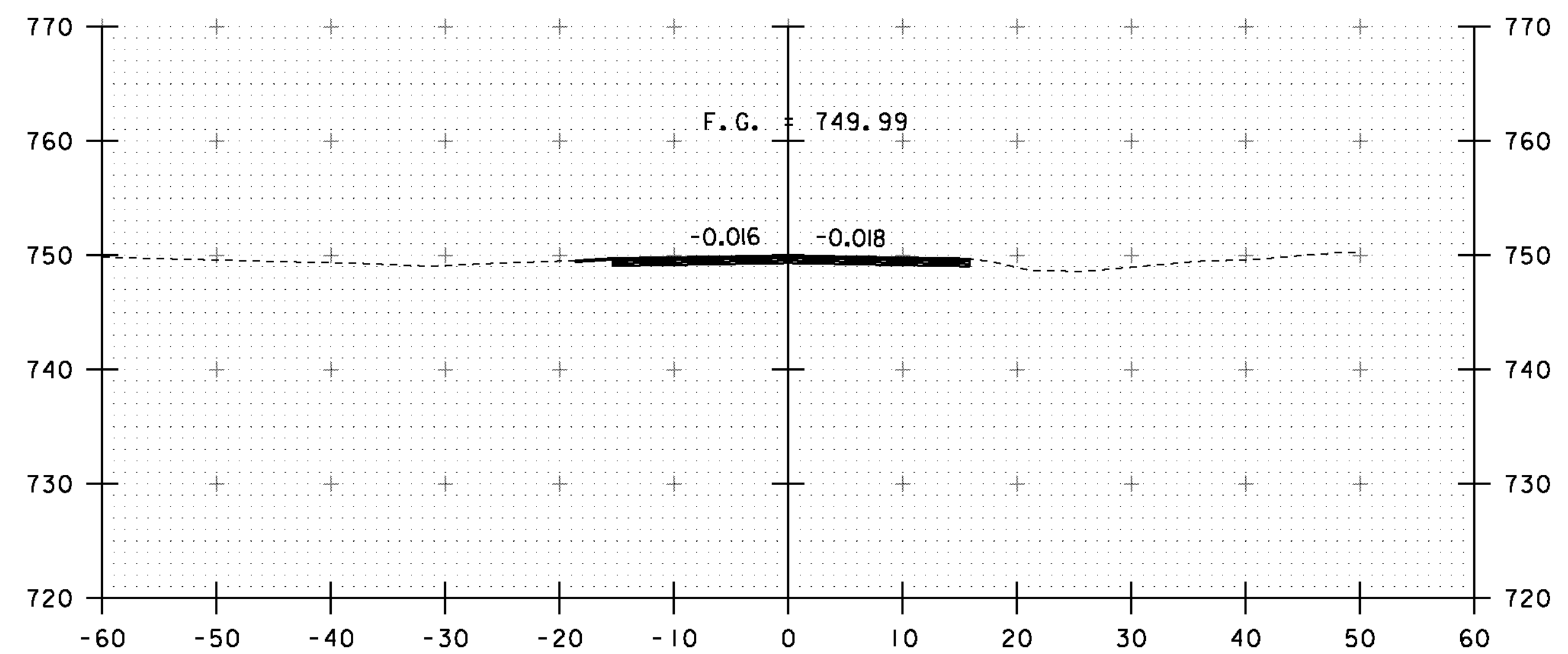
376+50



377+00



376+25



376+75

STA. 376+25.00
BEGIN APPROACH
STA. 376+25 TO STA. 377+18 LT
CONSTRUCT 3'-0" PAVED APRON

10 0 10
SCALE: 1" = 10'-0"
STA. 376+25 TO STA. 377+00

PROJECT NAME: ST. JOHNSBURY
PROJECT NUMBER: BRF 028-4(25)S

FILE NAME: s98b320xsl.dgn
PROJECT LEADER: C. CARLSON
DESIGNED BY: H. SALLS
ROADWAY CROSS SECTIONS I

PLOT DATE: 28-AUG-2012
DRAWN BY: C. MOONEY
CHECKED BY: C. CARLSON
SHEET 31 OF 62