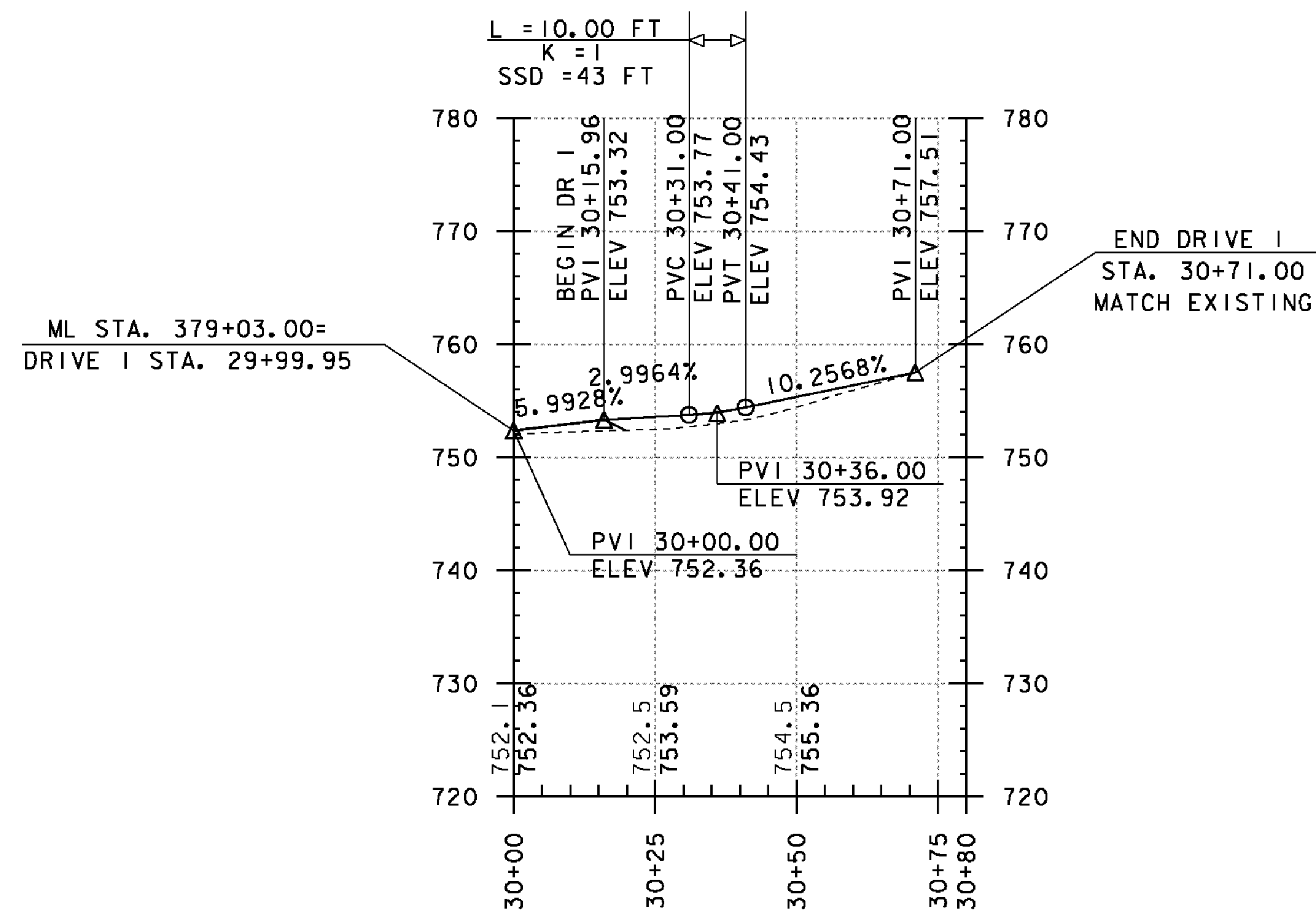
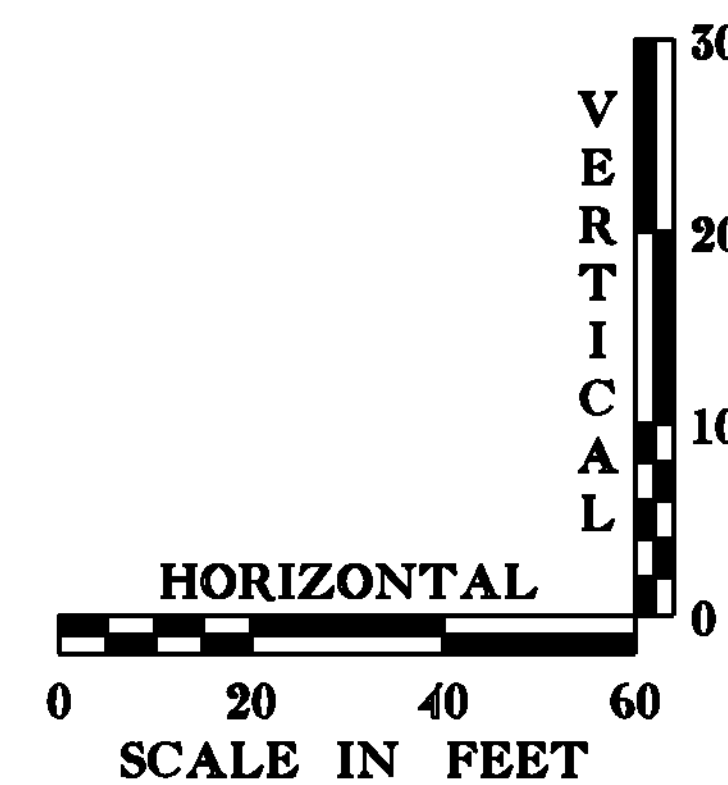
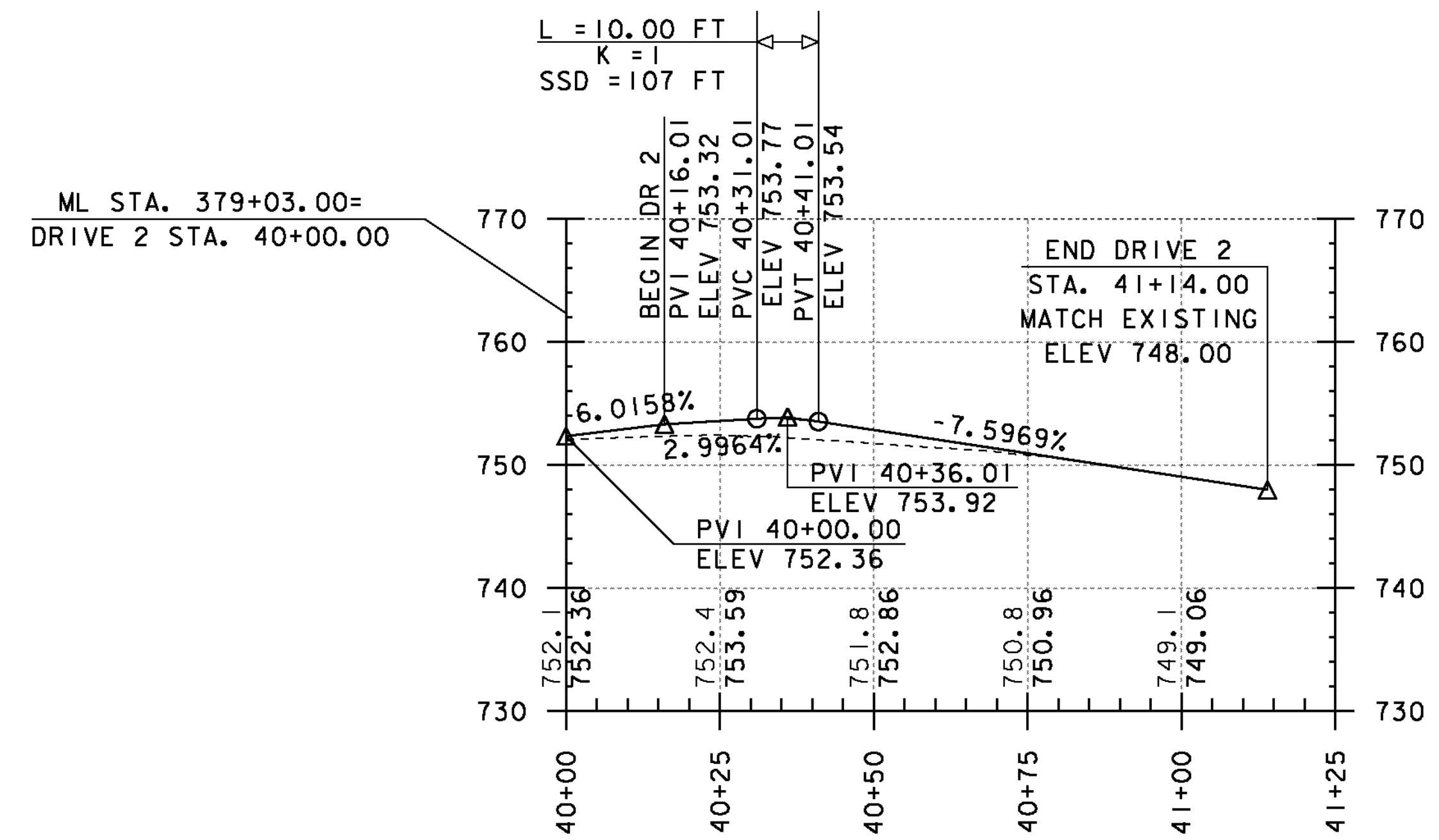


DRIVE 1 (TH #59)



DRIVE 2



THE GRADES SHOWN TO THE NEAREST TENTH ARE THE ORIGINAL GROUND ELEVATIONS ALONG THE PROPOSED ALIGNMENT.

 THE GRADES SHOWN TO THE NEAREST HUNDREDTH ARE THE FINISH GRADES ALONG THE PROPOSED ALIGNMENT.

PROJECT NAME: ST. JOHNSBURY	PLOT DATE: 28-AUG-2012
PROJECT NUMBER: BRF 028-4(25)S	DRAWN BY: C. MOONEY
FILE NAME: s98b320xsl.dgn	CHECKED BY: C. CARLSON
PROJECT LEADER: C. CARLSON	SHEET 15 OF 62
DESIGNED BY: H. SALLS	
DRIVE PROFILE	