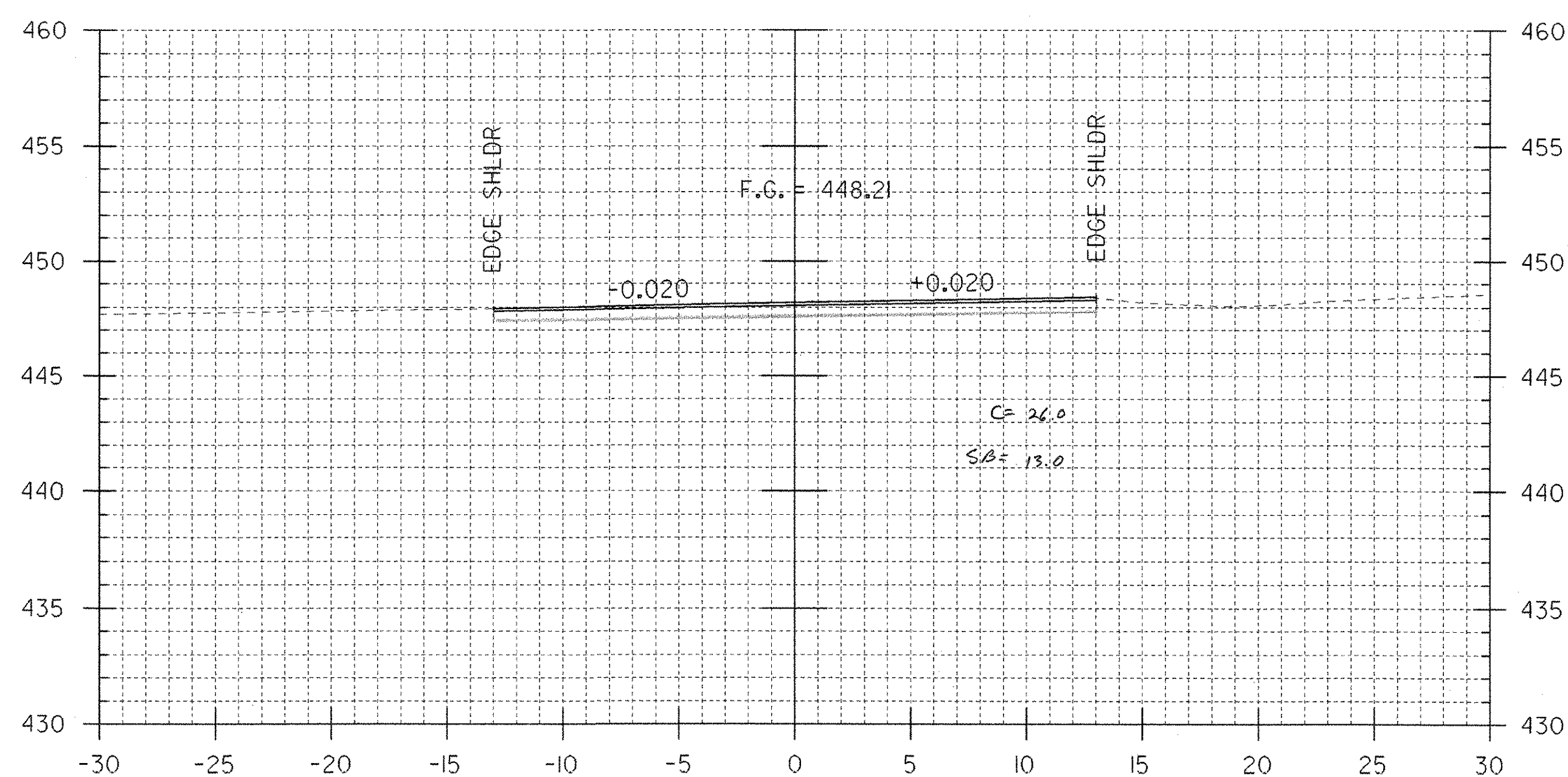
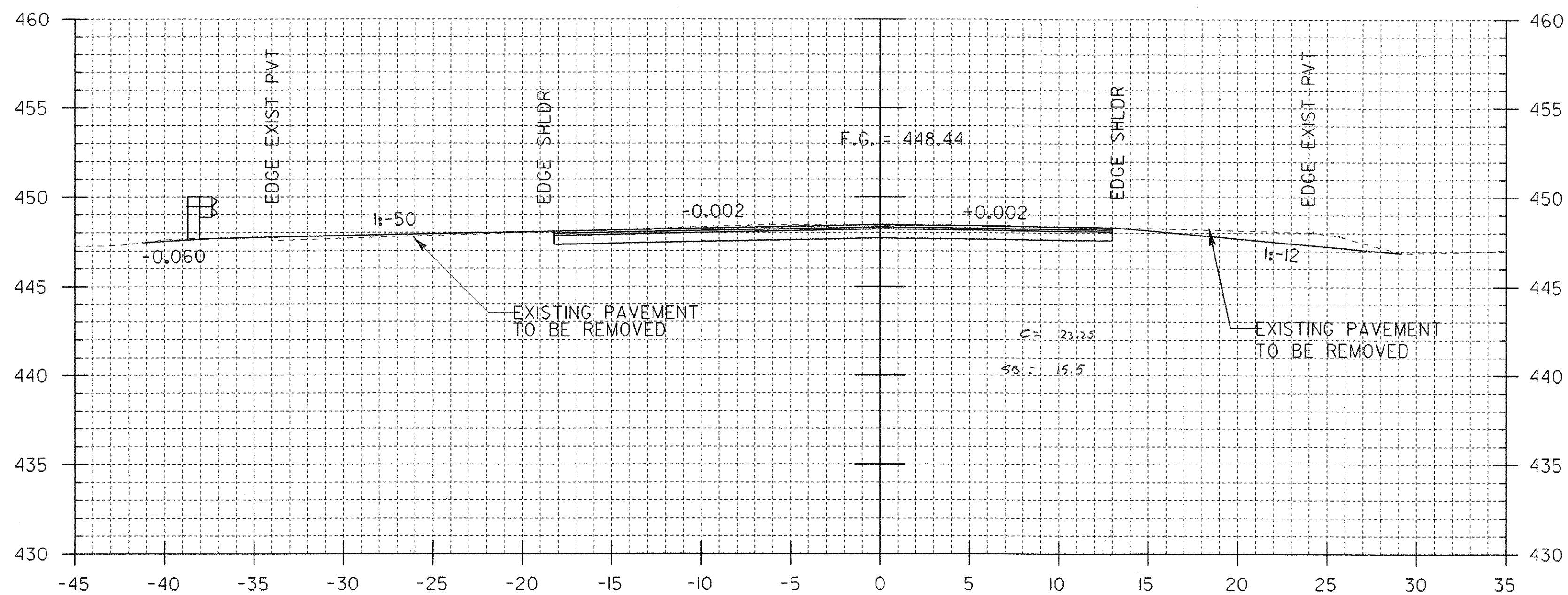


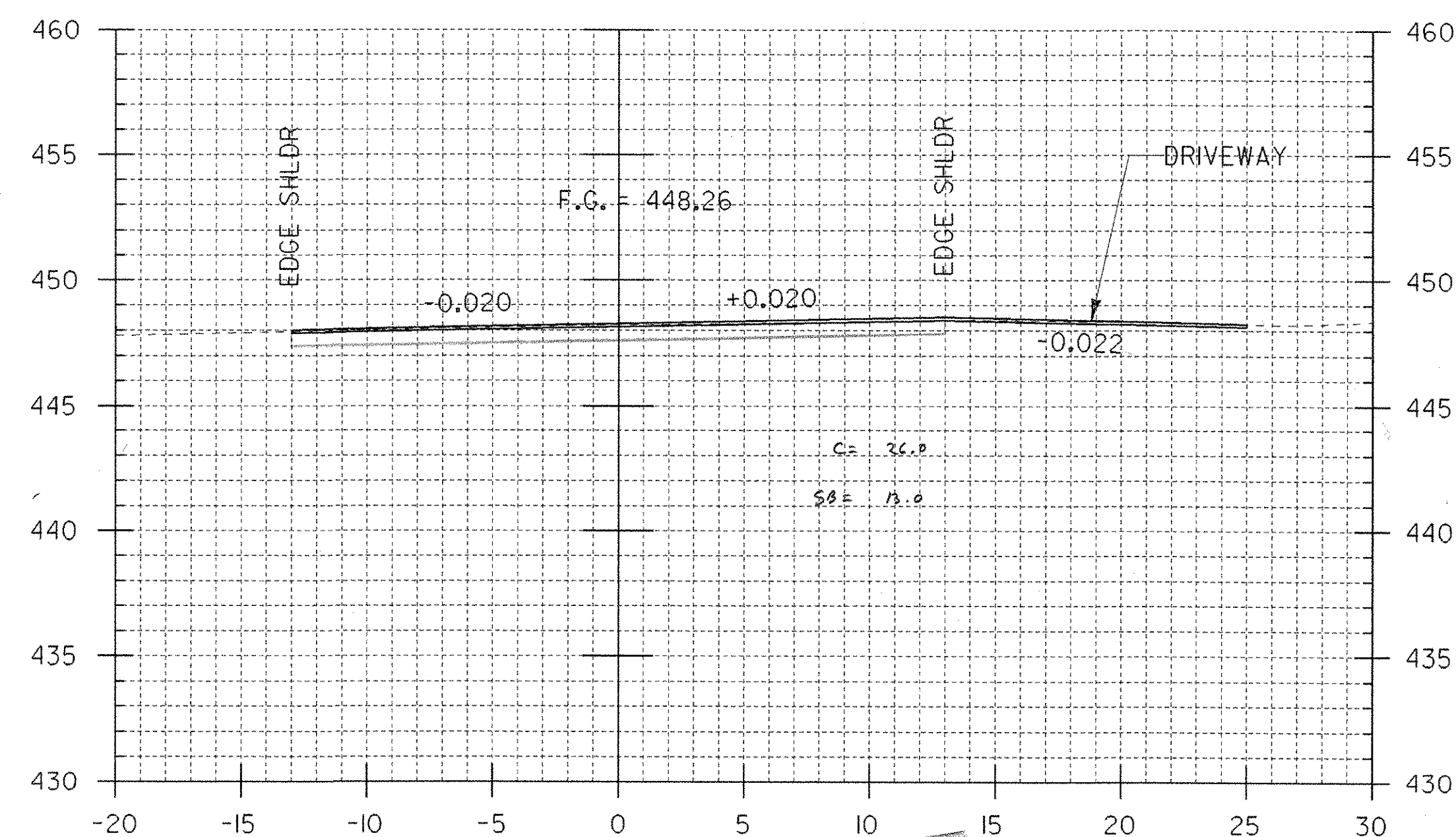
100+95.00
SKEWED AT 20° LEFT



50.00
101+25.00 *Butt*
END APPROACH



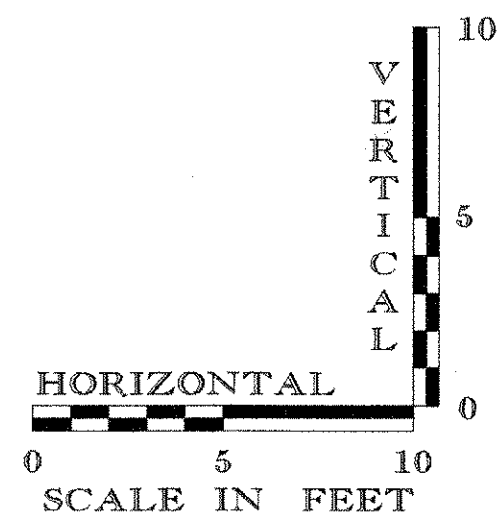
100+50.00



101+06.00

ROADWAY CROSS SECTIONS (SHEET 5)

DATUM
VERTICAL _____
HORIZONTAL _____



PUMPKIN HARBOR RD, T.H. 2
CROSS-SECTIONS

PROJECT NAME: CAMBRIDGE	PLOT DATE: 22-NOV-2006
PROJECT NUMBER: BHF 030-2 (19) S	DRAWN BY: A.N.BEY
FILE NAME: zb308cs5.dgn	CHECKED BY: M. K. CHEVALIER
PROJECT LEADER: M. K. CHEVALIER	SHEET 63 OF 68
DESIGNED BY: B. W. ERNST	