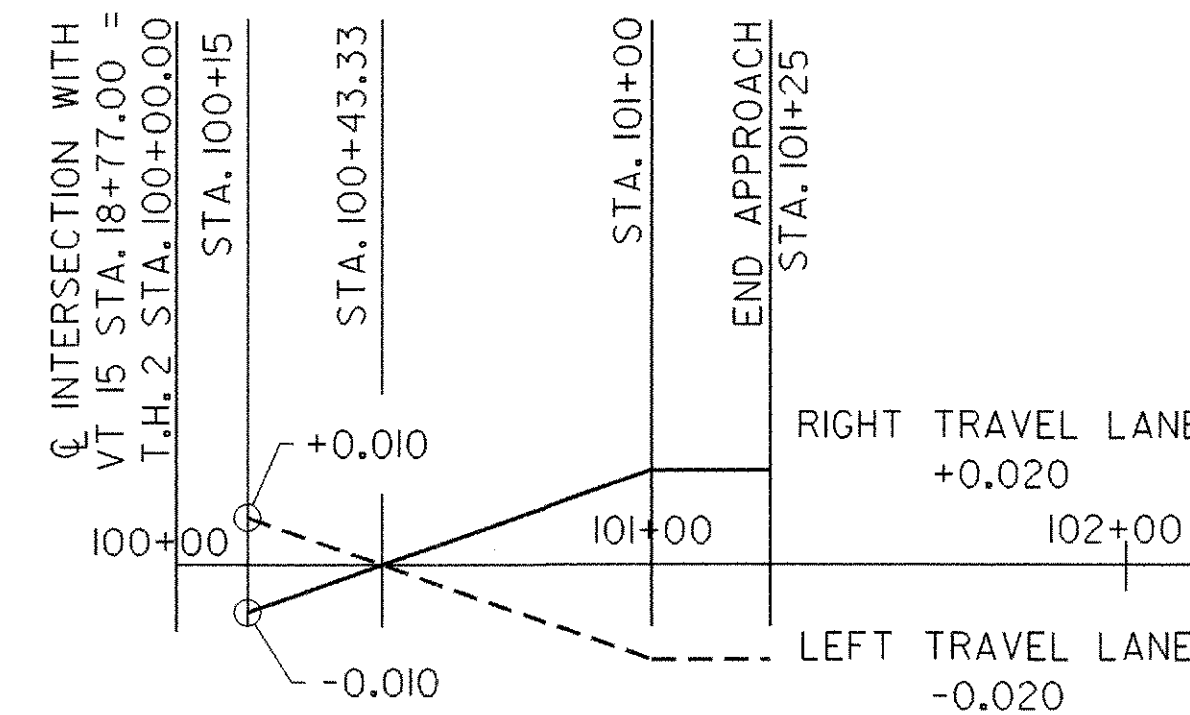
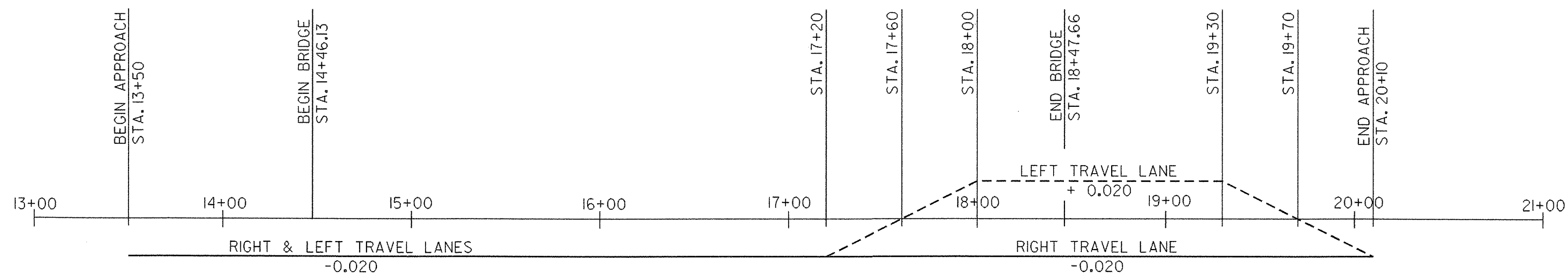


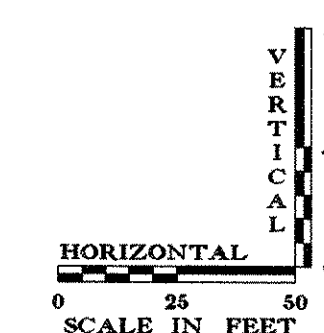
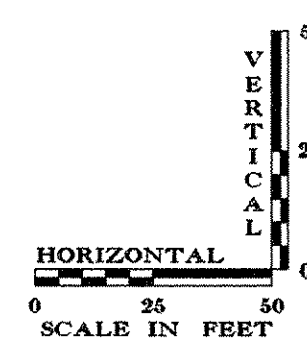
**PROFILE**  
 PUMPKIN HARBOR ROAD (T.H.2)  
 SCALE 1"= 40' HORIZONTAL  
 1"= 4' VERTICAL



**SUPERELEVATION DIAGRAM**  
 PUMPKIN HARBOR ROAD (T.H.2)  
 SCALE 1"= 40' HORIZONTAL  
 1"= 0.40' VERTICAL



**SUPERELEVATION DIAGRAM**  
 VT. 15  
 SCALE 1"= 40' HORIZONTAL  
 1"= 0.40' VERTICAL



**DATUM**  
 VERTICAL NAVD 88  
 HORIZONTAL NAD 88

**PUMPKIN HARBOR RD. PROFILE  
 AND VT. 15 SUPERELEVATION SHEET**

PROJECT NAME: CAMBRIDGE	PLOT DATE: 22-NOV-2006
PROJECT NUMBER: BHF 030-2 (19) S	DRAWN BY: A.N. BEY
FILE NAME: zb308pr2.dgn	CHECKED BY: M. K. CHEVALIER
PROJECT LEADER: M. K. CHEVALIER	SHEET 15 OF 68
DESIGNED BY: B. W. ERNST	