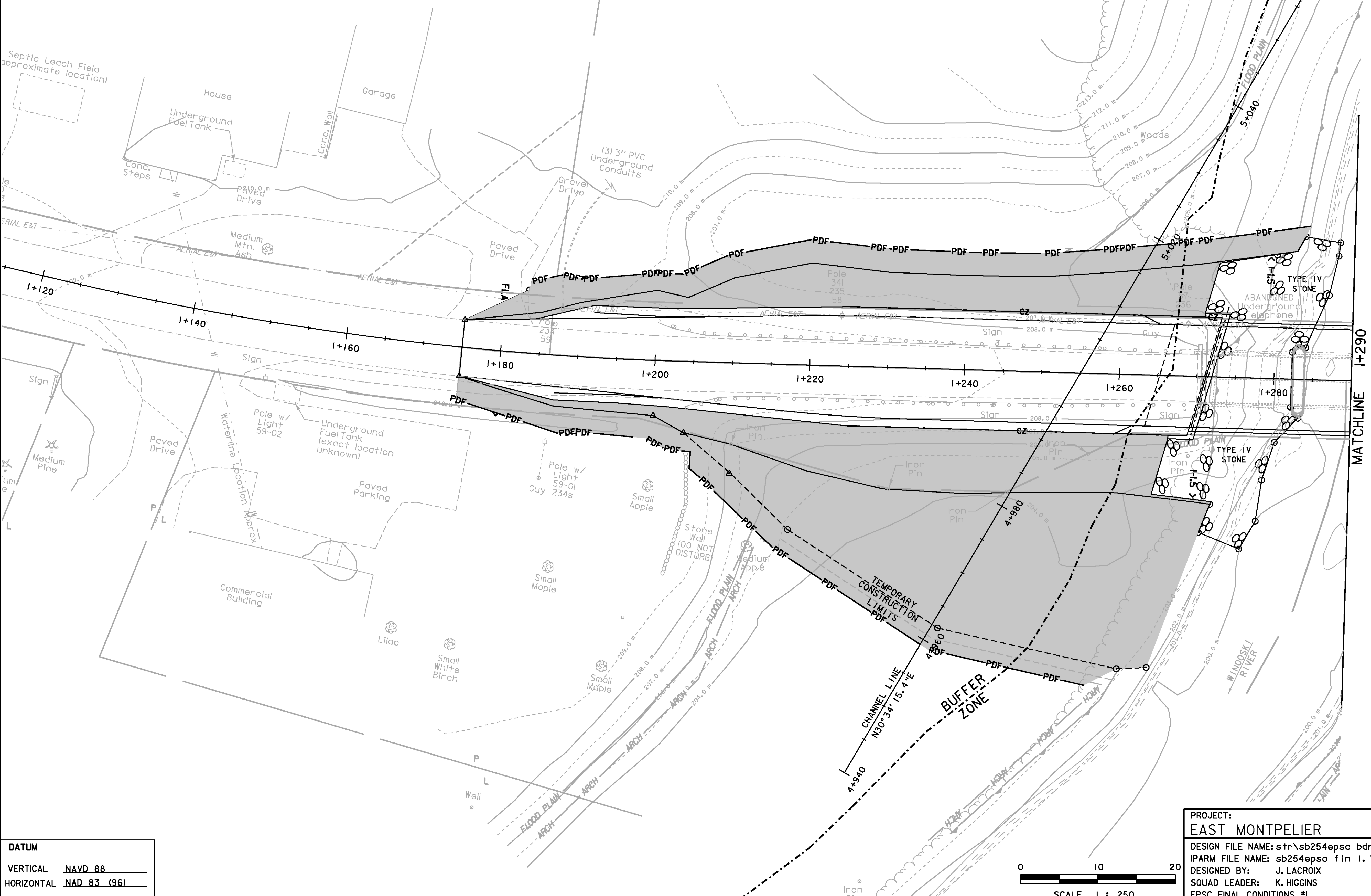
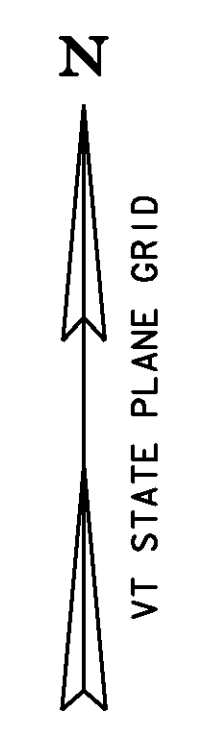
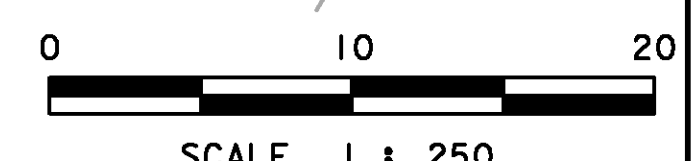


LEGEND

- PROPERTY LINE**
- WETLANDS BOUNDARIES**
- SLOPE LIMITS**
- PROJECT DEMARCATION FENCE**
- SLOPE INDICATORS**
- DISTURBED AREAS REQUIRING RE-VEGETATION**



DATUM	
VERTICAL	NAVD 88
HORIZONTAL	NAD 83 (96)



PROJECT: EAST MONTPELIER	PROJECT NO.: BRF 028-3(36)
DESIGN FILE NAME: str\sb254epsc bdr.dgn	PLOT DATE: 03-FEB-2009
IPARM FILE NAME: sb254epsc fin 1.i	DRAWN BY: R. PELLETT
DESIGNED BY: J. LACROIX	CHECKED BY: J. LACROIX
SQUAD LEADER: K. HIGGINS	SHEET: 47 OF 68
EPSC FINAL CONDITIONS #1	