

SEE SHEET 2 FOR INDEX OF SHEETS
AND LIST OF STANDARDS

STATE OF VERMONT AGENCY OF TRANSPORTATION



PROPOSED IMPROVEMENT BRIDGE PROJECT

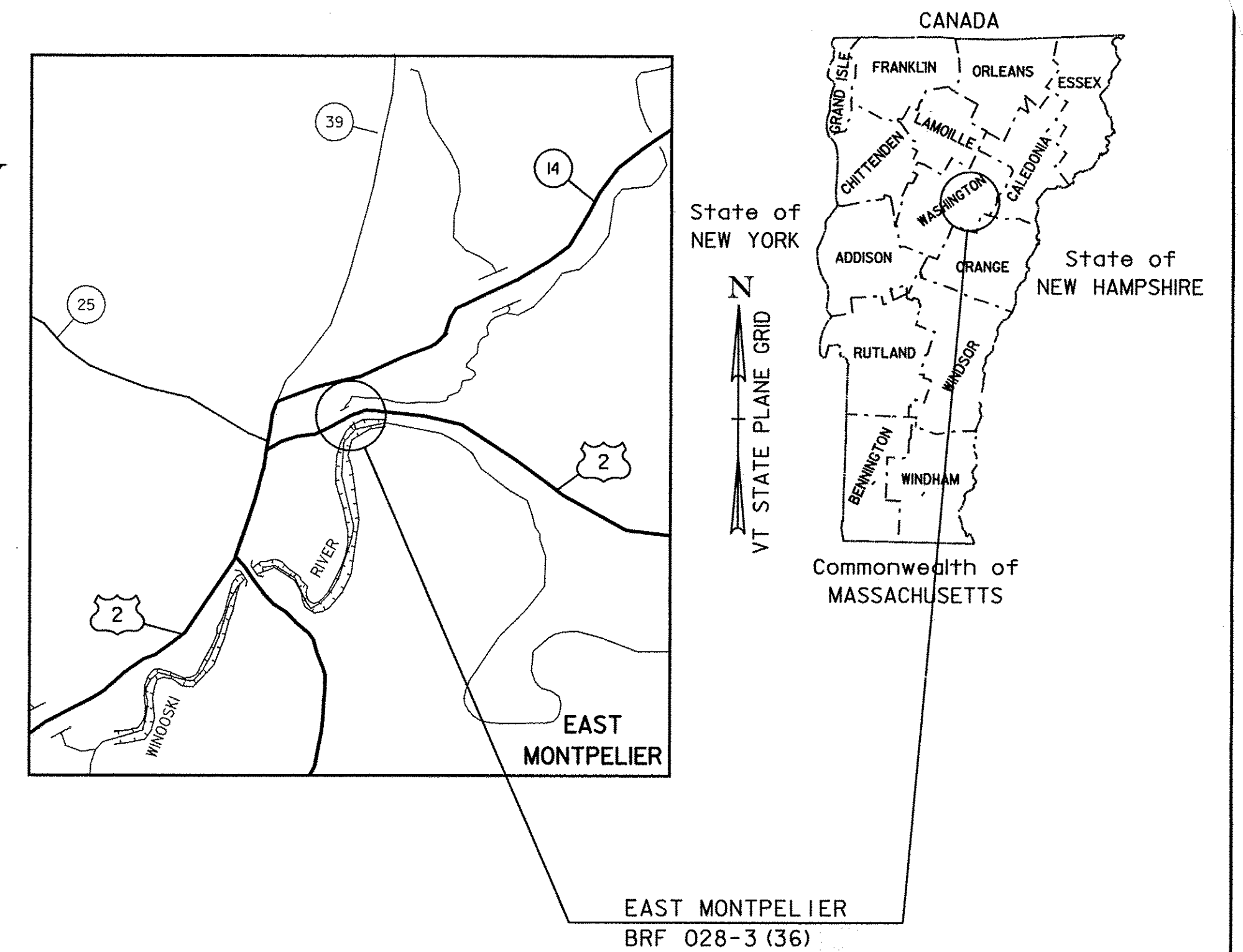
TOWN OF EAST MONTPELIER
COUNTY OF WASHINGTON

ROUTE NO : U.S. ROUTE 2 PRINCIPAL ARTERIAL BRIDGE NO: 74

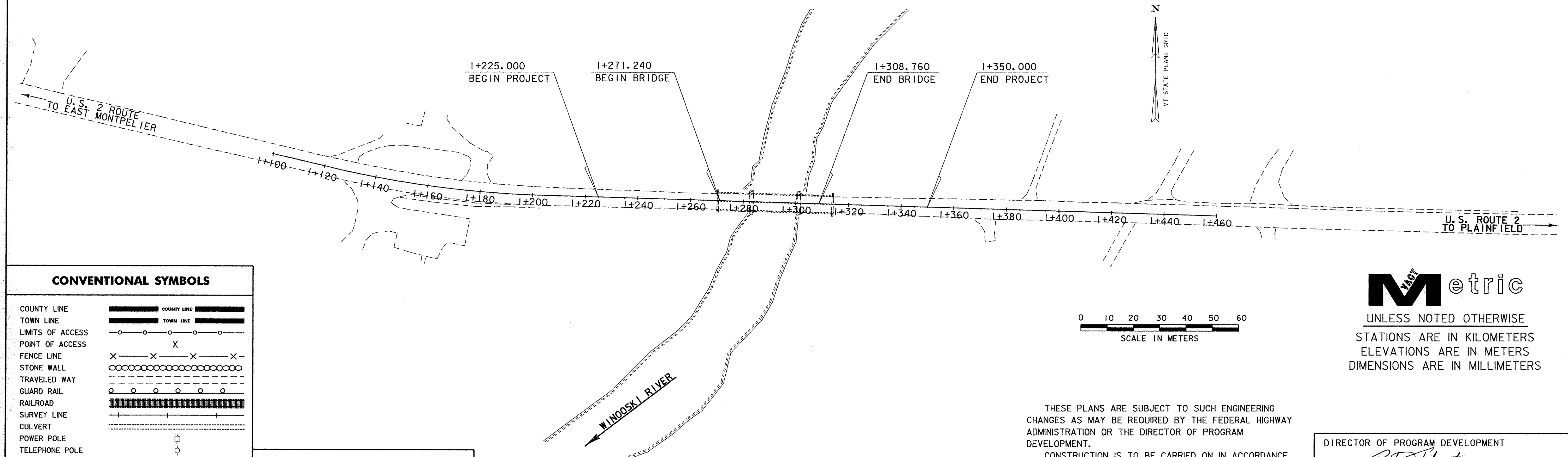
PROJECT LOCATION : BEGINNING ON U.S. ROUTE 2 AT A POINT 1.835 KILOMETERS EASTERLY OF THE INTERSECTION OF VT. ROUTE 14 AND U.S. ROUTE 2
AND EXTENDING EASTERLY ALONG U.S. ROUTE 2 0.125 KILOMETERS.

PROJECT DESCRIPTION : REPLACEMENT OF EXISTING BRIDGE ON EXISTING ALIGNMENT ALONG WITH NECESSARY APPROACH WORK.

LENGTH OF STRUCTURE : 37.520 METERS
LENGTH OF ROADWAY : 87.480 METERS
LENGTH OF PROJECT : 125.000 METERS



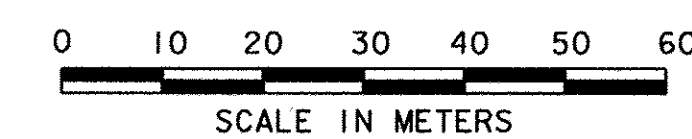
RECORD PLANS	
CONTRACTOR:	WINTERSET, INC. - LYNDONVILLE, VT
RESIDENT ENGINEER:	CHRIS JOLLY
CONSTRUCTION BEGAN:	APRIL 20, 2009
CONSTRUCTION COMPLETE:	NOVEMBER 11, 2010
RECORD PLANS BY:	CHRIS JOLLY
I HEREBY CERTIFY THAT ALL THE CONSTRUCTION REQUIRED BY THIS SET OF DRAWINGS HAS BEEN ACCOMPLISHED AS INDICATED HEREIN.	
BY	RESIDENT ENGINEER
DATE 1-5-2012	
NOTE: Any further information concerning final quantities, amounts or other details relative to this project may be found at Central Files in the electronic archives.	



CONVENTIONAL SYMBOLS	
COUNTY LINE	
TOWN LINE	
LIMITS OF ACCESS	
POINT OF ACCESS	
FENCE LINE	
STONE WALL	
TRAVELED WAY	
GUARD RAIL	
RAILROAD	
SURVEY LINE	
CULVERT	
POWER POLE	
TELEPHONE POLE	
TREES	
CONTROL OF ACCESS	
PROPERTY LINE	
R.O.W. TAKING LINE	
SLOPE RIGHTS	
TOP OF CUT	
TOE OF SLOPE	

SURVEYED BY : VT AOT
SURVEYED DATE : 7/3/96, 10/8/98 & 10/19/98

DATUM
VERTICAL NAVD 88
HORIZONTAL NAD 83 (96)



UNLESS NOTED OTHERWISE
STATIONS ARE IN KILOMETERS
ELEVATIONS ARE IN METERS
DIMENSIONS ARE IN MILLIMETERS

THESE PLANS ARE SUBJECT TO SUCH ENGINEERING CHANGES AS MAY BE REQUIRED BY THE FEDERAL HIGHWAY ADMINISTRATION OR THE DIRECTOR OF PROGRAM DEVELOPMENT.
CONSTRUCTION IS TO BE CARRIED ON IN ACCORDANCE WITH THESE PLANS AND THE STANDARD SPECIFICATIONS FOR CONSTRUCTION DATED 2006, AS APPROVED BY THE FEDERAL HIGHWAY ADMINISTRATION ON JUNE 15, 2006 FOR USE ON THIS PROJECT, INCLUDING ALL SUBSEQUENT REVISIONS AND SUCH REVISED SPECIFICATIONS AND SPECIAL PROVISIONS AS ARE INCORPORATED IN THESE PLANS.
/98b254/str/sb254t.i.dgn sb254t+i.le.i 03-FEB-2009

DIRECTOR OF PROGRAM DEVELOPMENT	
APPROVED	DATE 2-3-09
PROJECT MANAGER :	KRISTIN HIGGINS
PROJECT NAME :	EAST MONTPELIER
PROJECT NUMBER :	BRF 028-3 (36)
SHEET 1 OF 68 SHEETS	