














ROUTE	STATION	OFFSET	MUTCD CODE	WIDTH	HEIGHT	SHEETING REMARKS	SIGN LEGEND	NEW SIGNS		EXISTING SIGNS				EXIST POST		NUMBER OF NEW POSTS	SQUARE STEEL (in)			TUBULAR STEEL Ø (IN)				SIGN FRAME REQUIRED	REMARKS	SIGN DETAIL																		
								"A"	"B"	RETAIN	SALVAGE FROM	SALVAGE TO	REMOVE	RETAIN	REMOVE		1.75	2.00	2.50	FOUNDATION	3.00	3.50	4.00			5.00	DETAIL IN SHS	DETAIL ON SHEET NUMBER	DETAIL ON STD SHEET NUMBER															
																	(LB / FT)				(LB / FT)																							
EAST MONTPELIER																																												
VT ROUTE 14																																												
VT 14	121+60	RT	M2-1	21	15			2.19							1	X								THINNING AND TRIMMING NEEDED	X																			
			M1-4	24	24			4.00																X																				
			VD-700	6	10			0.42																			T-44																	
VT 14	122+60	RT	W3-3	30	30			6.25							1	X									X																			
			W13-1	18	18			2.25																	X																			
VT 14	123+60	RT	M3-4	24	12	BLK WHT		2.00							2		X					3A	INSTALL POSTS USING 2-1/2" SOIL BEARING SLIP BASES	X																				
			M1-4	24	24	BLK WHT		4.00																	X																			
			M5-1	21	15	BLK WHT		2.19																	X																			
			M3-2	24	12	BLK WHT		2.00																	X																			
			M1-4	24	24	BLK WHT		4.00																	X																			
			M5-1	21	15	BLK WHT		2.19																	X																			
			M3-1	24	12	GRN WHT		2.00																	X																			
			M1-5	24	24	GRN WHT		4.00																			E-136B																	
			M5-1	21	15	GRN WHT		2.19																	X																			
SIGN SUMMARY SHEET							SHEET TOTALS	39.68	0.00	0	0	0	0	0	0	4		60	0	0	0	0	0	PROJECT NAME: EAST MONTPELIER																				
VERMONT AGENCY OF TRANSPORTATION								SF	SF	EA	EA	EA	EA	EA	EA	EA		FT	EA	LB	LB	LB	LB	PROJECT NUMBER: BRF 037-1(7)																				
							TOWN TOTALS	146.59	0.00	0.0	12.0	12.0	0.0	0.0	0.0	22		330.0	0	0.0	0.0	0.0	0.0	FILE NAME: EAST MONTPELIER TSS PLOT DATE: 2/8/2017																				
																							PROJECT MANAGER: T. KNIGHT DRAWN BY: G. BARRETT																					
																							DESIGNED BY: G. BARRETT CHECKED BY: D. DRAPER																					
																							TRAFFIC SIGN SUMMARY SHEET 1 SHEET 51 OF 158																					