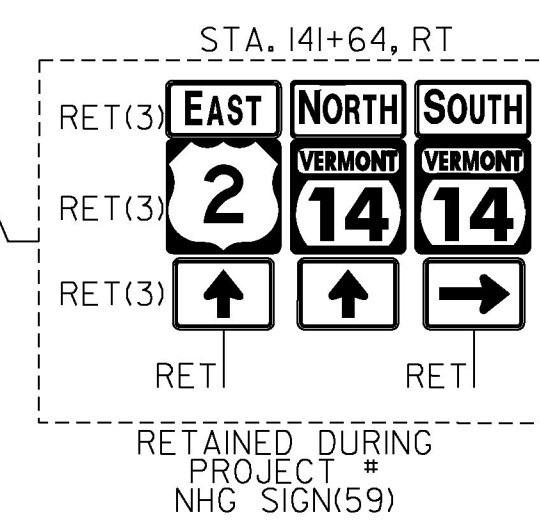
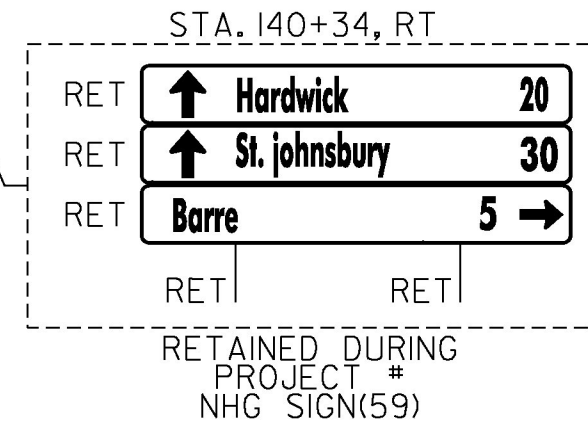
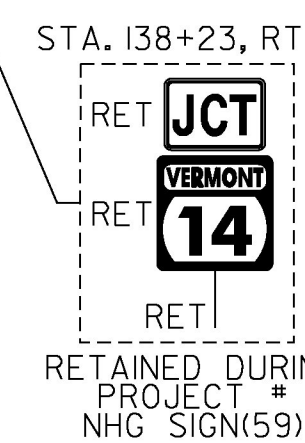
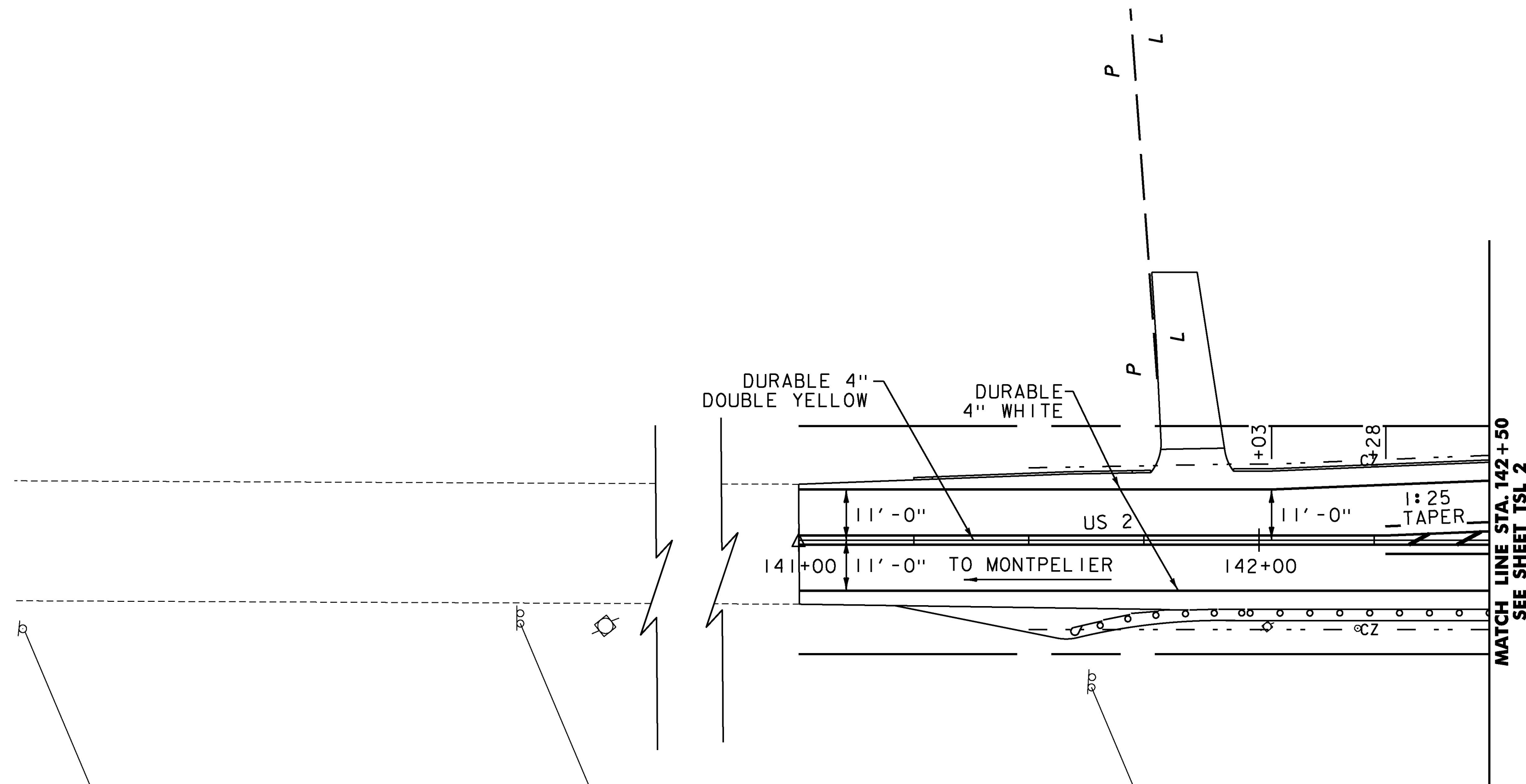
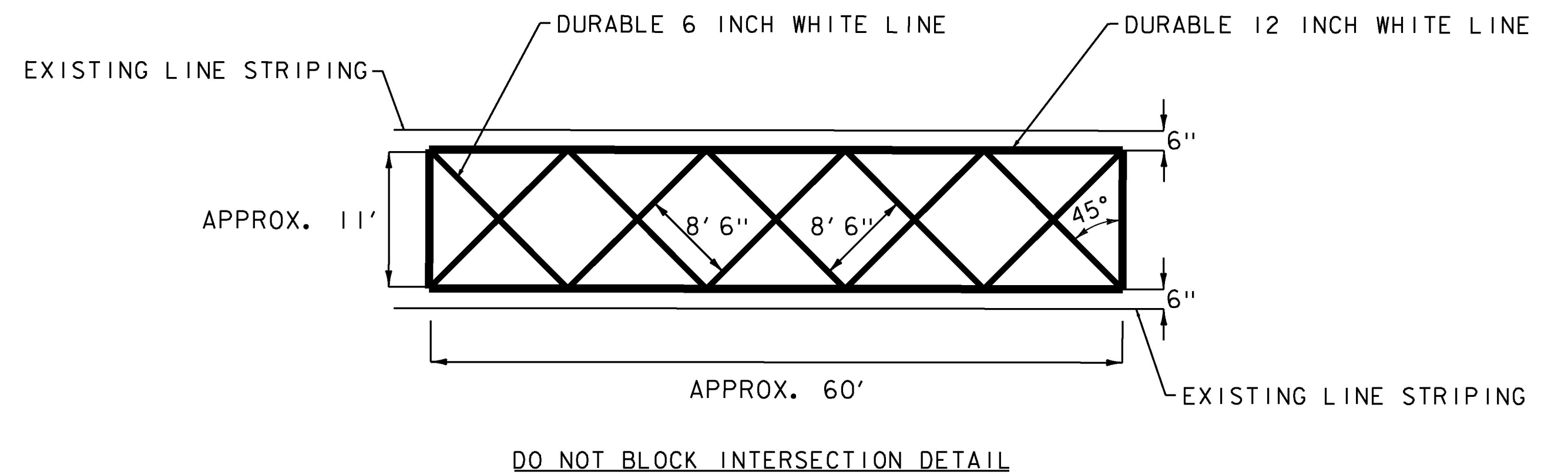
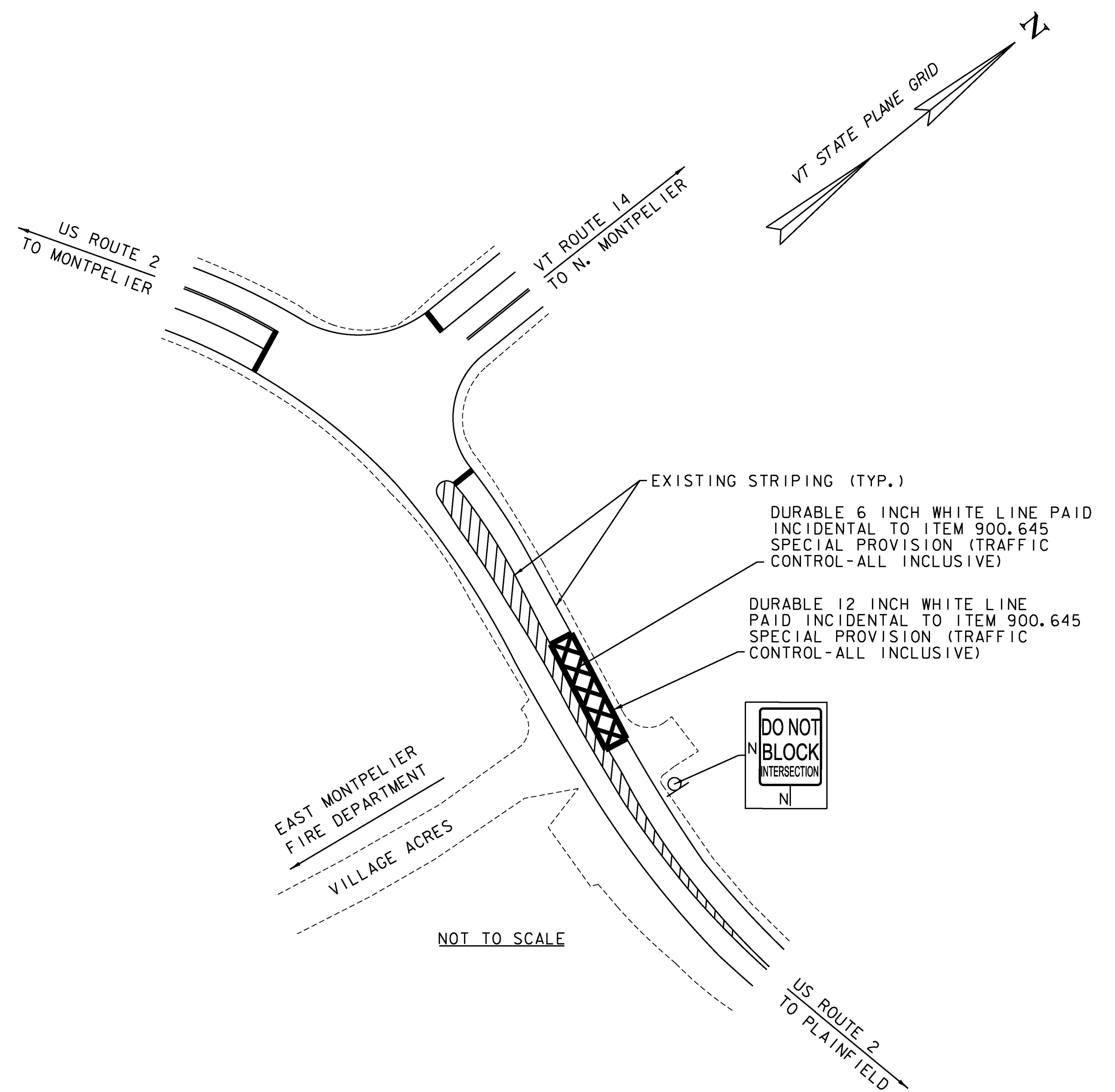
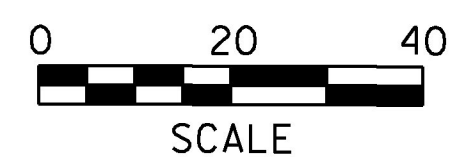


646.406 - DURABLE 4 INCH WHITE LINE,
RECESSED POLYUREA
STA 141+00 - 142+50 LT (EDGE LINE)
STA 141+00 - 142+50 RT (EDGE LINE)

646.416 - DURABLE 4 INCH YELLOW LINE,
RECESSED POLYUREA
STA 141+00 - 142+50 (DOUBLE CENTERLINE)
STA 142+28 - 142+50 (ISLAND MARKINGS)



LEGEND	
N	- NEW
R	- REMOVE
R&S	- REMOVE & SALVAGE
RET	- RETAIN
S	- SALVAGE



PROJECT NAME:	EAST MONTPELIER
PROJECT NUMBER:	BRF 037-1(7)
FILE NAME: ... \21-Traffic Signs Lines.dgn	PLOT DATE: 2/17/2017
PROJECT LEADER: T. KNIGHT	DRAWN BY: G. BARRETT
DESIGNED BY: D. DRAPER	CHECKED BY: K. RICHARDSON
TRAFFIC SIGNS & LINES PLANS - TSL 3	SHEET 49 OF 158

