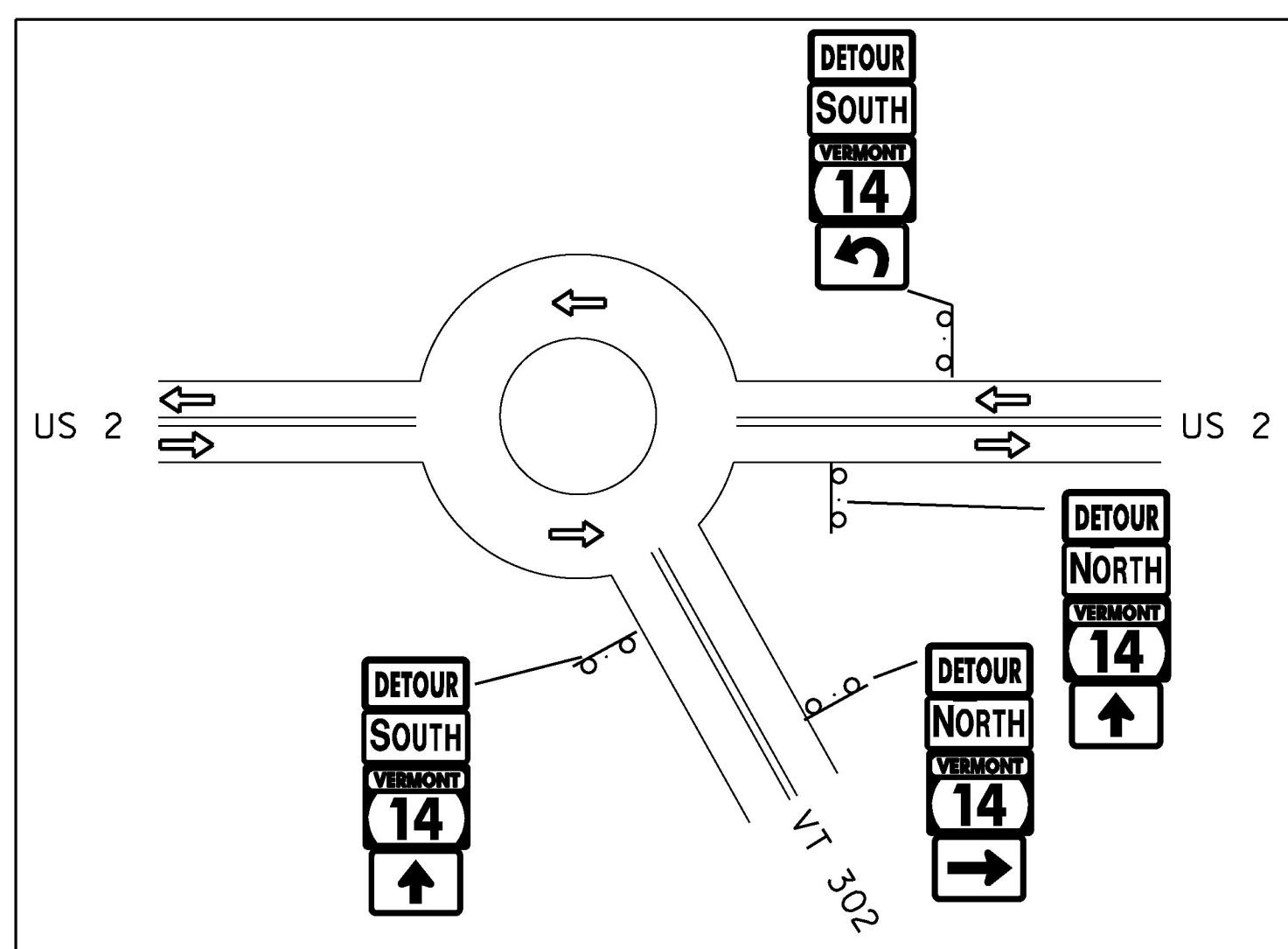
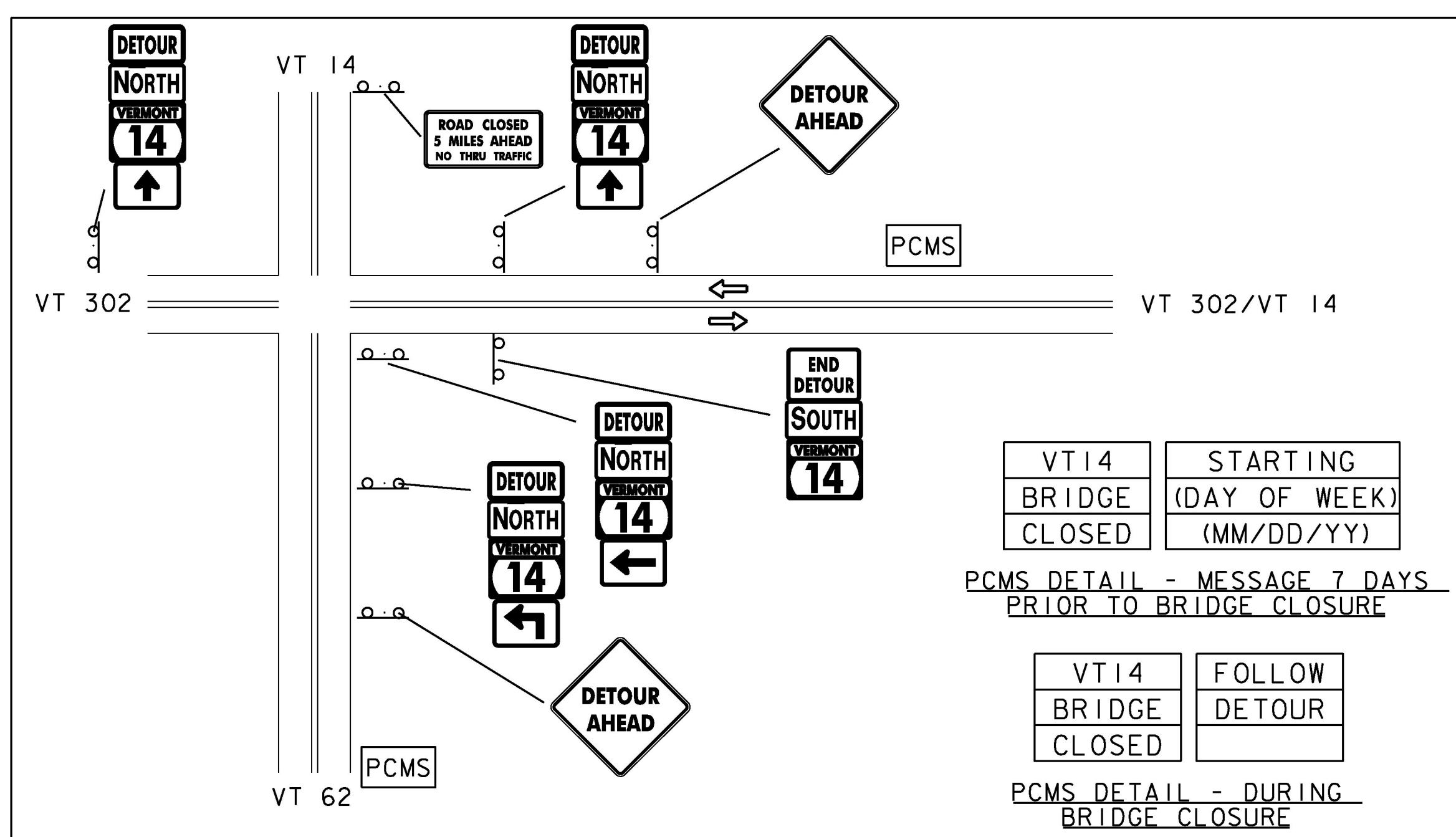
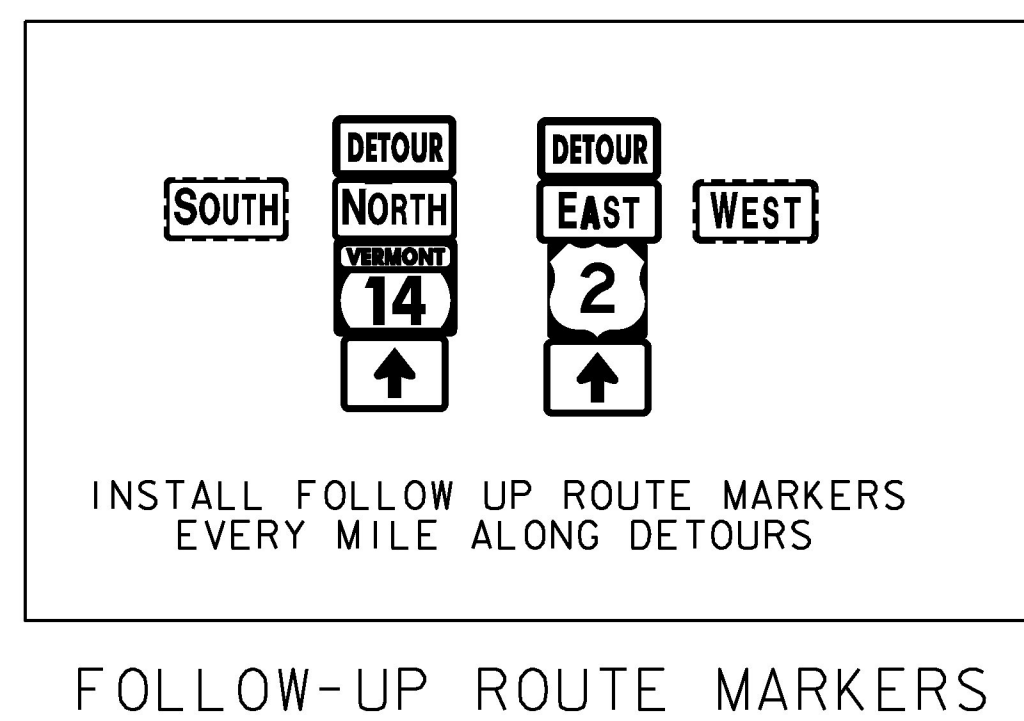


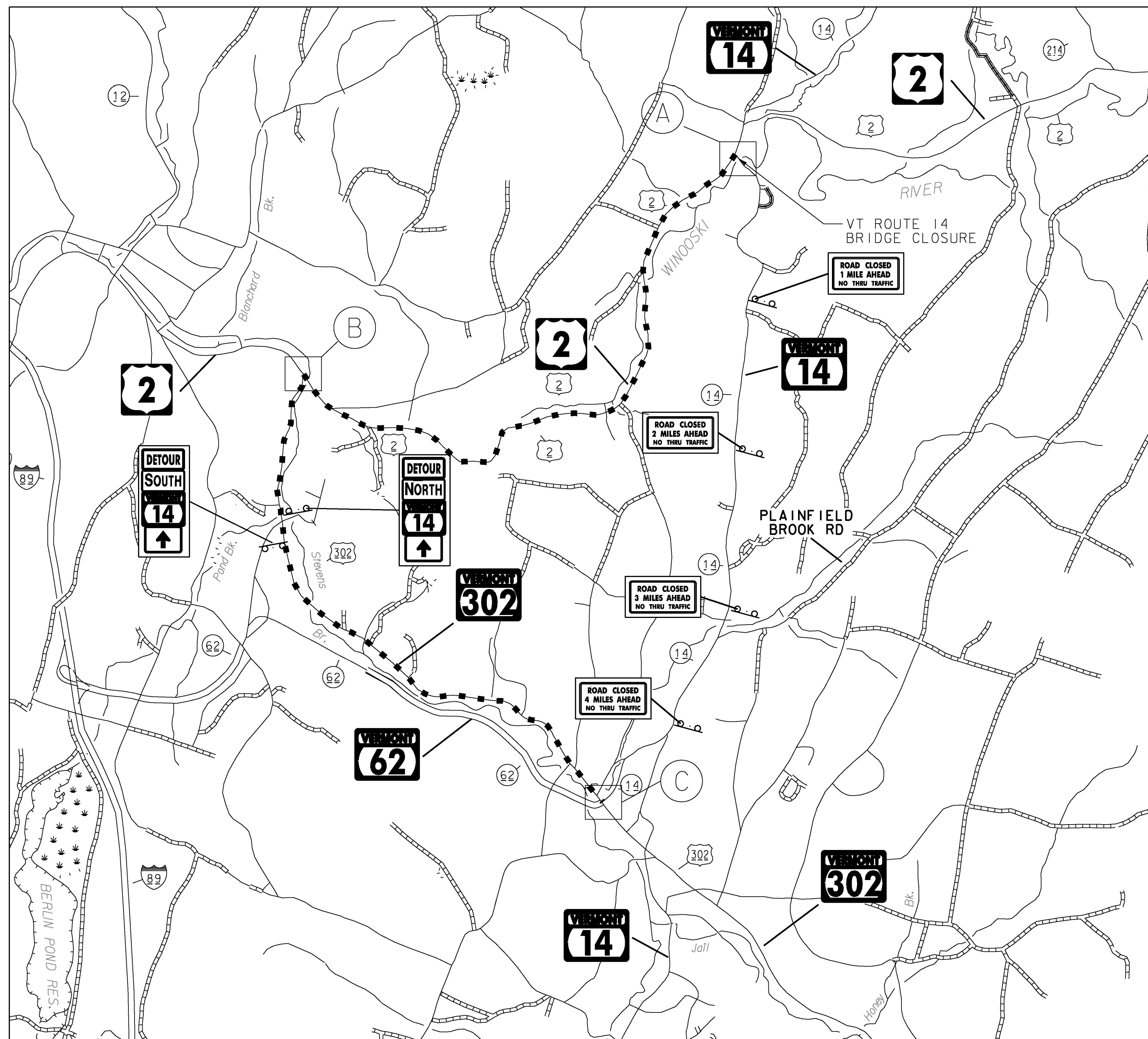
DETOUR SIGNING PACKAGE A



DETOUR SIGNING PACKAGE B



DETOUR SIGNING PACKAGE C

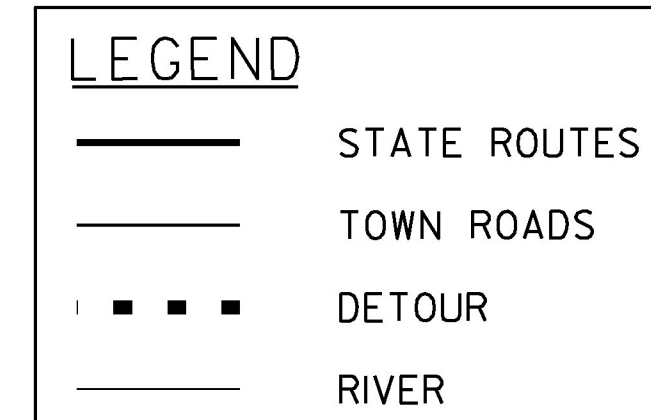


DETOUR FOR VT 14 BRIDGE CLOSURE

NOT TO SCALE

DETOUR NOTES:

1. SEE SHEET TCN FOR GENERAL TRAFFIC CONTROL NOTES.
2. EXACT LOCATION OF SIGNS TO BE DETERMINED BY ENGINEER.
3. SIGNS SHOULD BE CONFIGURED WITH EXISTING DIRECTIONAL SIGN ASSEMBLIES AS POSSIBLE. CONFLICTING SIGN ASSEMBLIES SHALL BE COVERED OR REMOVED.
4. THE PCMS SHALL BE USED IN ACCORDANCE WITH SECTION 6F.60 OF THE MUTCD.
5. INSTALL FOLLOW UP ROUTE MARKERS EVERY MILE ALONG DETOURS.
6. ALL WORK SHOWN ON THIS SHEET SHALL BE PAID INCIDENTAL TO SPECIAL PROVISION (TRAFFIC CONTROL, ALL INCLUSIVE)



PROJECT NAME: EAST MONTPELIER
 PROJECT NUMBER: BRF 037-(17)
 FILE NAME: z98b252tmp_det.dgn
 PROJECT LEADER: T. KNIGHT
 DESIGNED BY: C. GENDRON
 TRAFFIC CONTROL PLANS - TC 2
 PLOT DATE: 2/17/2017
 DRAWN BY: C. GENDRON
 CHECKED BY: K. RICHARDSON
 SHEET 28 OF 158

