

TEMPORARY AND DURABLE 100mm YELLOW LINE

STA. 3+060.0 TO STA. 3+100.0 SOLID LT. AND RT.
 STA. 3+100.0 TO STA. 3+164.0 SOLID DOUBLE LT. AND RT.
 STA. 3+164.0 TO STA. 3+420.0 SOLID LT. AND RT.
 STA. 3+140.0 TO STA. 3+197.0 DOTTED LT.




TEMPORARY AND DURABLE 100mm WHITE LINE

STA. 3+060.0 TO STA. 3+410.0 SOLID LT. AND RT. (EDGE LINE)
 STA. 3+060.0 RT. TO STA. 3+420.0 RT. DASHED (PASSING LANE)
 STA. 3+060.0 LT. TO STA. 3+140.0 LT. DASHED (RIGHT TURN LANE)
 STA. 3+140.0 LT. TO STA. 3+197.0 LT. DOTTED (RIGHT TURN LANE)







DURABLE 200mm YELLOW LINE

STA. 3+060.0 TO STA. 3+147.6 SOLID (CHANNELIZING LINES)

TEMPORARY LETTER OR SYMBOL

STA. 3+080 LT. - 
 STA. 3+110 LT. - 
 STA. 3+136 LT. - 

DURABLE LETTER OR SYMBOL

STA. 3+080 LT. - 
 STA. 3+084 LT. - "ONLY" 
 STA. 3+110 LT. - 
 STA. 3+114 LT. - "ONLY" 
 STA. 3+136 LT. - 
 STA. 3+140 LT. - "ONLY" 

MANUFACTURED TERMINAL SECTION (FLARED)

STA. 3+296.0 LT. TO STA. 3+307.4 LT.
 STA. 3+338.0 RT. TO STA. 3+349.4 RT.
 STA. 3+403.6 LT. TO STA. 3+415.0 LT.
 STA. 3+403.6 RT. TO STA. 3+415.0 RT.

SHOULDER BERM REMOVAL

STA. 3+307 LT. TO STA. 3+404 LT.
 STA. 3+349 RT. TO STA. 3+404 RT.

REMOVAL AND DISPOSAL OF GUARD RAIL

STA. 3+296.0 LT. TO STA. 3+307.4 LT.
 STA. 3+338.0 RT. TO STA. 3+349.4 RT.
 STA. 3+403.6 LT. TO STA. 3+415.0 LT.
 STA. 3+403.6 RT. TO STA. 3+415.0 RT.

COMMON EXCAVATION

STA. 3+005 TO STA. 3+103

REMOVAL OF EXISTING CURB

STA. 3+349 RT. TO STA. 3+404 RT.

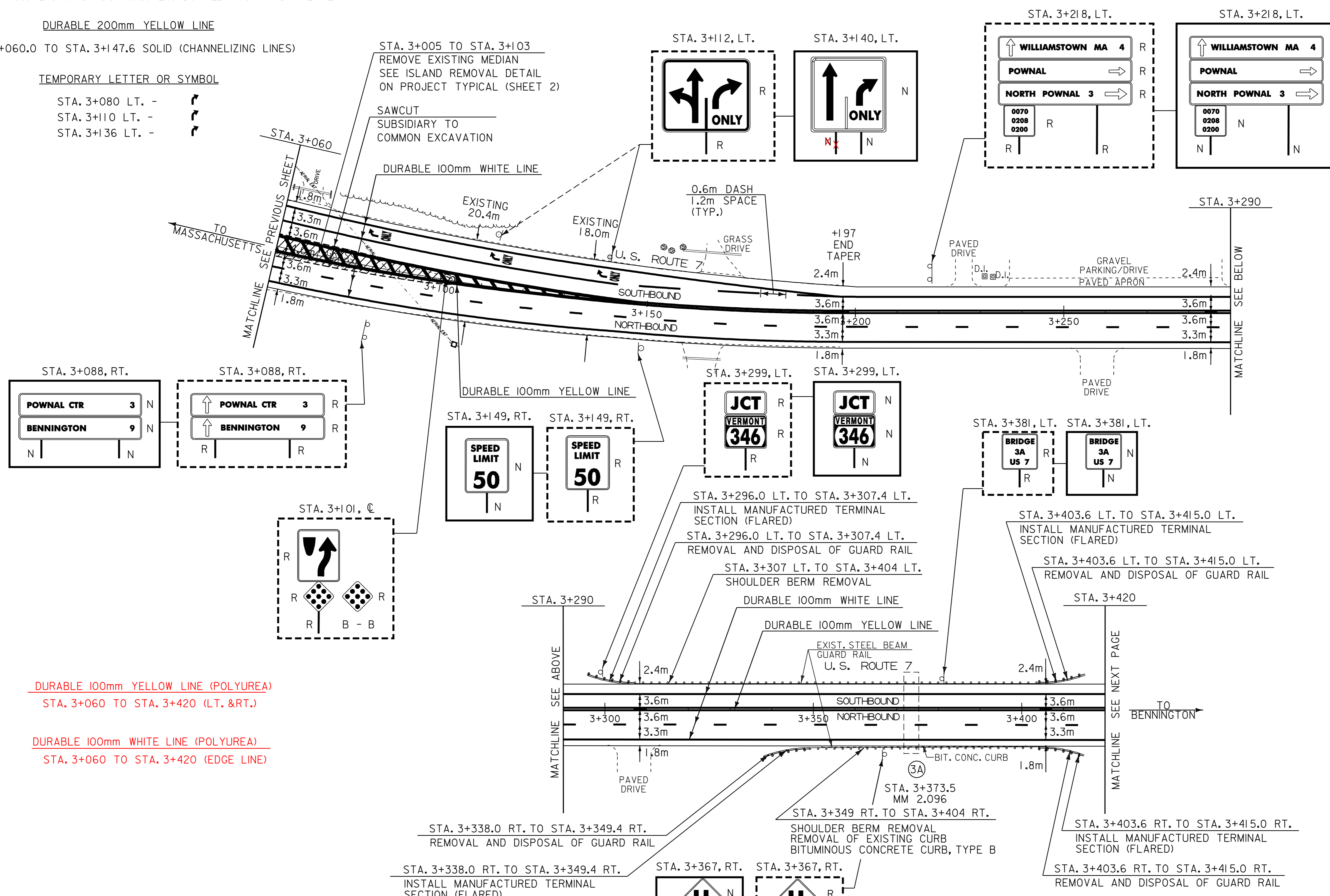
BITUMINOUS CONCRETE CURB, TYPE B

~~STA. 3+349 RT. TO STA. 3+404 RT.~~



REMOVING SIGNS

16 -- AS SHOWN



DURABLE 100mm YELLOW LINE (POLYUREA)
 STA. 3+060 TO STA. 3+420 (LT. & RT.)

DURABLE 100mm WHITE LINE (POLYUREA)
 STA. 3+060 TO STA. 3+420 (EDGE LINE)

- LEGEND
- N = NEW
 - R = REMOVE
 - R & S = REMOVE AND SALVAGE
 - S = SALVAGE SIGN
 - RET = RETAIN
 - B - B = BACK TO BACK

PAVING PROJECT LAYOUT #9

PROJECT:	POWNAW-BENNINGTON	PROJECT NO.:	NH 2118(I)S
DESIGN FILE NAME:	/pave/98bl68/pbl68.dgn	PLOT DATE:	17-JAN-2006 14
IPARM FILE NAME:	pbl68i09.1	SURVEY DATE:	
SURVEYED BY:	ACT, SJL, RAL	DRAWN BY:	ACT
SQUAD LEADER:	JAV	SHEET:	17 OF 65

DATUM	
VERTICAL	N/A
HORIZONTAL	N/A