

INDEX OF SHEETS

1	TITLE SHEET
2	PROJECT TYPICAL SHEET
3-5	QUANTITY SHEETS
6-7	ITEM DETAIL SUMMARY SHEETS
8	DITCH CLEANING DETAIL SHEET
9-42	LAYOUT SHEETS
43	INTERSECTION DETAILS
44-58	TRAFFIC SIGN SUMMARY SHEETS
59	PROFILE
60	BRIDGE DETAIL SHEET
61	BRIDGE QUANTITY SHEET
62-64	MISCELLANEOUS DETAILS
65	CONSTRUCTION APPROACH SIGNING

VAOT STANDARDS

C-1M	TREATED TIMBER CURB	01-03-00
E-100M	CONSTRUCTION APPROACH SIGNS	06-13-97
E-101M	CONSTRUCTION SIGN DETAILS	05-30-03
E-102M	CONSTRUCTION SIGN DETAILS	06-30-03
E-102AM	CONSTRUCTION SIGN DETAILS	06-13-97
E-103M	MAINLINE TRAFFIC CONTROL, DIVIDED HIGHWAY, ONE LANE CLOSED	07-24-98
E-106M	TRAFFIC CONTROL MISCELLANEOUS DETAILS	06-13-97
E-107M	DELINEATION, BARRICADES AND DETOURS FOR CONSTRUCTION AREAS	06-30-03
E-107AM	BREAKAWAY BARRICADE DETAILS	06-13-97
E-108M	CONSTRUCTION ZONE LONGITUDINAL DROP OFFS	06-13-97
E-110M	MAJOR MAINTENANCE OPERATION LANE CLOSURE	06-13-97
E-121M	STANDARD SIGN PLACEMENT CONVENTIONAL ROAD	06-13-97
E-123M	GUIDE SIGN PLACEMENT MISCELLANEOUS DETAILS	06-13-97
E-124M	TOWN LINE SIGNS	06-13-97
E-128BM	VILLAGE SIGNS	06-13-97
E-134	BRIDGE NUMBER PLAQUE	06-13-97
E-136AM	U.S. ROUTE MARKER SIGN DETAILS	06-13-97
E-136BM	STATE ROUTE MARKER SIGN DETAILS	06-13-97
E-138M	REFERENCE PLAQUE DETAILS STATE AND TOWN HIGHWAYS	05-30-03
E-140M	REGULATORY SIGN DETAILS	06-13-97
E-141M	REGULATORY SIGN DETAILS	06-13-97
E-142M	REGULATORY SIGN DETAILS	06-13-97
E-143M	REGULATORY SIGN DETAILS	06-13-97
E-144M	REGULATORY SIGN DETAILS	03-29-99
E-150M	WARNING SIGN DETAILS	06-13-97
E-151M	WARNING SIGN DETAILS	06-13-97
E-152M	WARNING SIGN DETAILS	06-13-97
E-153M	WARNING SIGN DETAILS	06-13-97
E-154M	WARNING SIGN DETAILS	06-13-97
E-155M	WARNING SIGN DETAILS	06-13-97
E-160M	FLANGED CHANNEL STEEL SIGN POST	06-13-97
E-164M	SQUARE STEEL SIGN POST	06-13-97
E-191M	PAVEMENT MARKING DETAILS	02-01-99
E-192M	PAVEMENT MARKING DETAILS	12-28-98
E-193M	PAVEMENT MARKING DETAILS	06-13-97
G-1M	STEEL BEAM GUARD RAIL W/STEEL & WOOD POSTS	01-03-00
G-1dM	ANCHOR FOR STEEL BEAM RAIL	01-03-00
G-19M	GENERIC GRADING PLANS G.RAIL END TERMINALS	11-15-02
J-3M	MAILBOX SUPPORT DETAIL	06-13-97

# STATE OF VERMONT AGENCY OF TRANSPORTATION



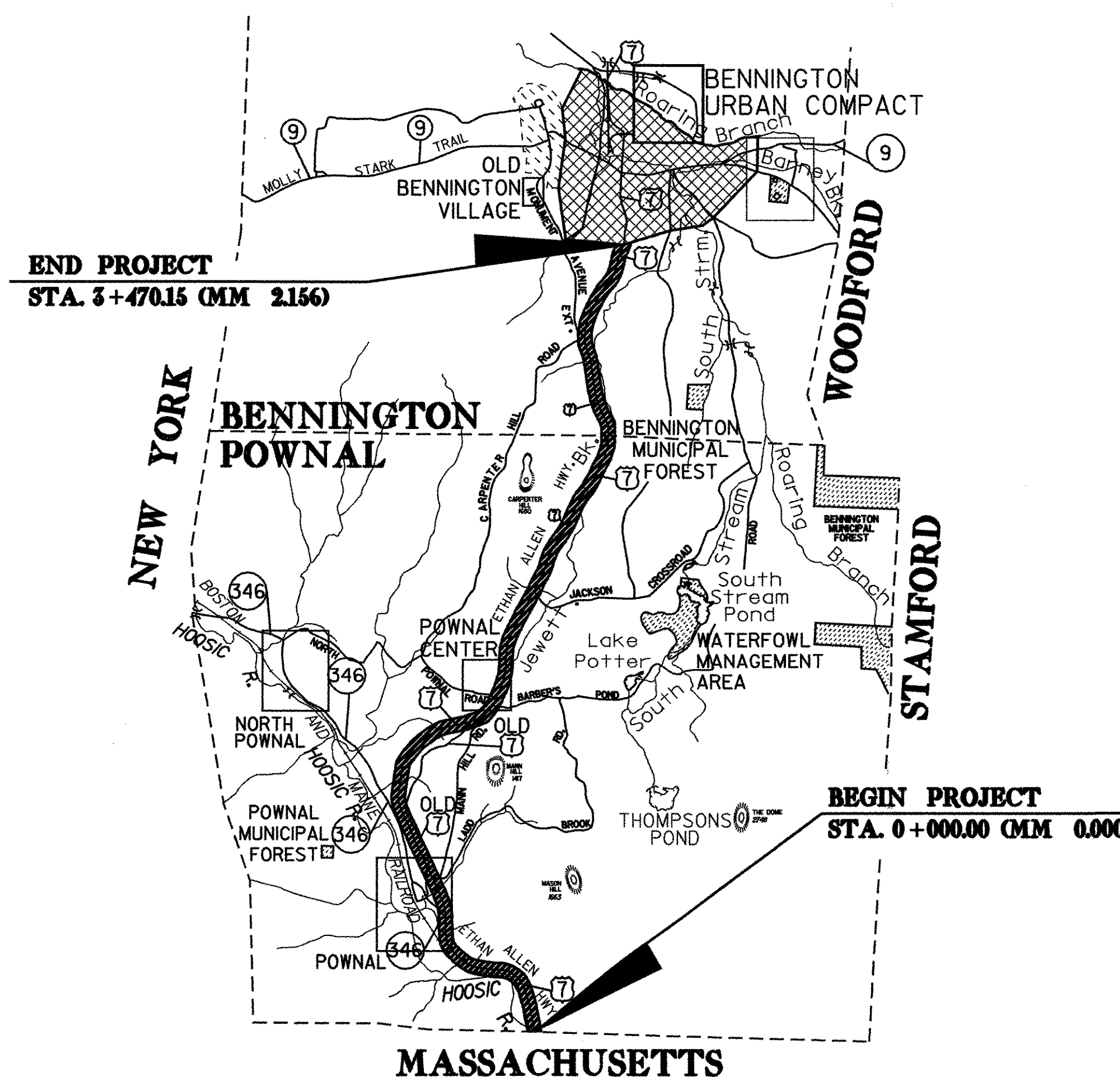
## PROPOSED IMPROVEMENT TOWNS OF POWNAL AND BENNINGTON COUNTY OF BENNINGTON U.S. ROUTE 7

BEGINNING IN THE TOWN OF POWNAL AT THE MASSACHUSETTS/VERMONT STATE LINE ON U.S. ROUTE 7 AT STA. 0+000.00 (MM 0.000) AND EXTENDING NORTHERLY ALONG U.S. ROUTE 7 FOR A DISTANCE OF 16,325.09 METERS (10.144 MILES) TO STA. 3+470.15 (MM 2.156) IN THE TOWN OF BENNINGTON

MILE MARKER TO MILE MARKER DATA	LENGTH (METERS)	LENGTH (MILES)
TOWN OF POWNAL U.S. ROUTE 7 STA. 0+000.00 (MM 0.000) TO STA. 12+854.94 (MM 7.988)	12,854.94	7.988
TOWN OF BENNINGTON U.S. ROUTE 7 STA. 0+000.00 (MM 0.000) TO STA. 3+470.15 (MM 2.156)	3,470.15	2.156
	16,325.09	10.144

LENGTH OF ROADWAY	16,325.09 METERS	10.144 MILES
LENGTH OF PROJECT	16,325.09 METERS	10.144 MILES

WORK TO BE PERFORMED UNDER THIS PROJECT INCLUDES RESURFACING OF THE EXISTING HIGHWAY WITH A SHIM / LEVELING COURSE, WEARING COURSE, PAVEMENT MARKINGS, GUARDRAIL AND INCIDENTAL ITEMS.



CONVENTIONAL SYMBOLS

COUNTY LINE	
TOWN LINE	
LIMITS OF ACCESS	
POINT OF ACCESS	
FENCE LINE	
STONE WALL	
TRAVELED WAY	
GUARD RAIL	
RAILROAD	
SURVEY LINE	
CULVERT	
POWER POLE	
TELEPHONE POLE	
TREES	
CONTROL OF ACCESS	
PROPERTY LINE	
R.O.W. TAKING LINE	
SLOPE RIGHTS	
TOP OF CUT	
TOE OF SLOPE	

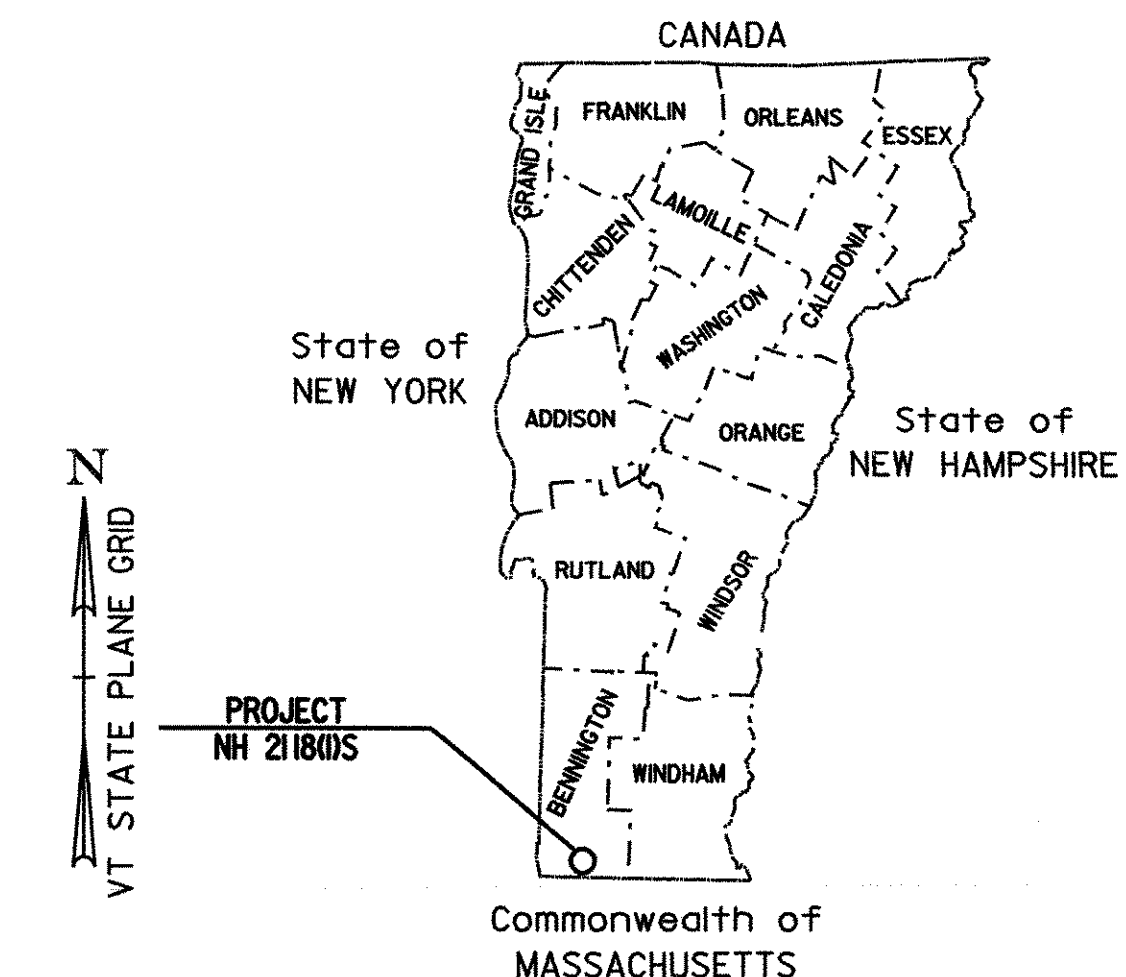
PLANS PREPARED BY

**McFARLAND-JOHNS ON, INC.**  
BINGHAMTON, N.Y.

BY \_\_\_\_\_

SURVEYED BY : \_\_\_\_\_  
SURVEYED DATE : \_\_\_\_\_

DATUM  
VERTICAL  
HORIZONTAL



RECORD PLANS

CONTRACTOR:	F W WHITCOMB CONSTRUCTION CORP. - WALPOLE NH
RESIDENT ENGINEER:	TIM POKETTE
CONSTRUCTION BEGAN:	JUNE 28, 2004
CONSTRUCTION COMPLETE:	NOVEMBER 17, 2005
RECORD PLANS BY:	T. POKETTE & E. FOSTER


I HEREBY CERTIFY THAT ALL THE CONSTRUCTION REQUIRED BY THIS SET OF DRAWINGS HAS BEEN ACCOMPLISHED AS INDICATED HEREIN.

BY RESIDENT ENGINEER  
DATE 01-06-2006

NOTE: Any further information concerning final quantities, amounts or other details relative to this project may be found at Central Files in the electronic archives.

TRAFFIC DATA

U.S. ROUTE 7 (POWNAL MM 0.000 TO BENNINGTON MM 2.156)	2021 ADT	2021 DHV	ESALS (2001 - 2021)
1	10,900	1,170	2,945,000
2	9,200	1,070	2,481,000
3	10,500	1,150	2,837,000
4	10,900	1,170	2,028,000



**Metric**

UNLESS NOTED OTHERWISE  
STATIONS ARE IN KILOMETERS  
ELEVATIONS ARE IN METERS  
DIMENSIONS ARE IN MILLIMETERS

THESE PLANS ARE SUBJECT TO SUCH ENGINEERING CHANGES AS MAY BE REQUIRED BY THE FEDERAL HIGHWAY ADMINISTRATION OR THE DIRECTOR OF PROJECT DEVELOPMENT.

CONSTRUCTION IS TO BE CARRIED ON IN ACCORDANCE WITH THESE PLANS AND THE STANDARD SPECIFICATIONS FOR CONSTRUCTION DATED 2001, AS APPROVED BY THE FEDERAL HIGHWAY ADMINISTRATION ON JANUARY 4, 2001 FOR USE ON THIS PROJECT, INCLUDING ALL SUBSEQUENT REVISIONS AND SUCH REVISED SPECIFICATIONS AND SPECIAL PROVISIONS AS ARE INCORPORATED IN THESE PLANS.

DEPARTMENT OF TRANSPORTATION FEDERAL HIGHWAY ADMINISTRATOR	
APPROVED _____	DATE _____
DIRECTOR OF PROJECT DEVELOPMENT	
APPROVED	DATE 12/12/03
PROJECT MANAGER :	
PROJECT NAME :	POWNAL-BENNINGTON
PROJECT NUMBER :	ACNH 218(1)S
SHEET 1 OF 65 SHEETS	