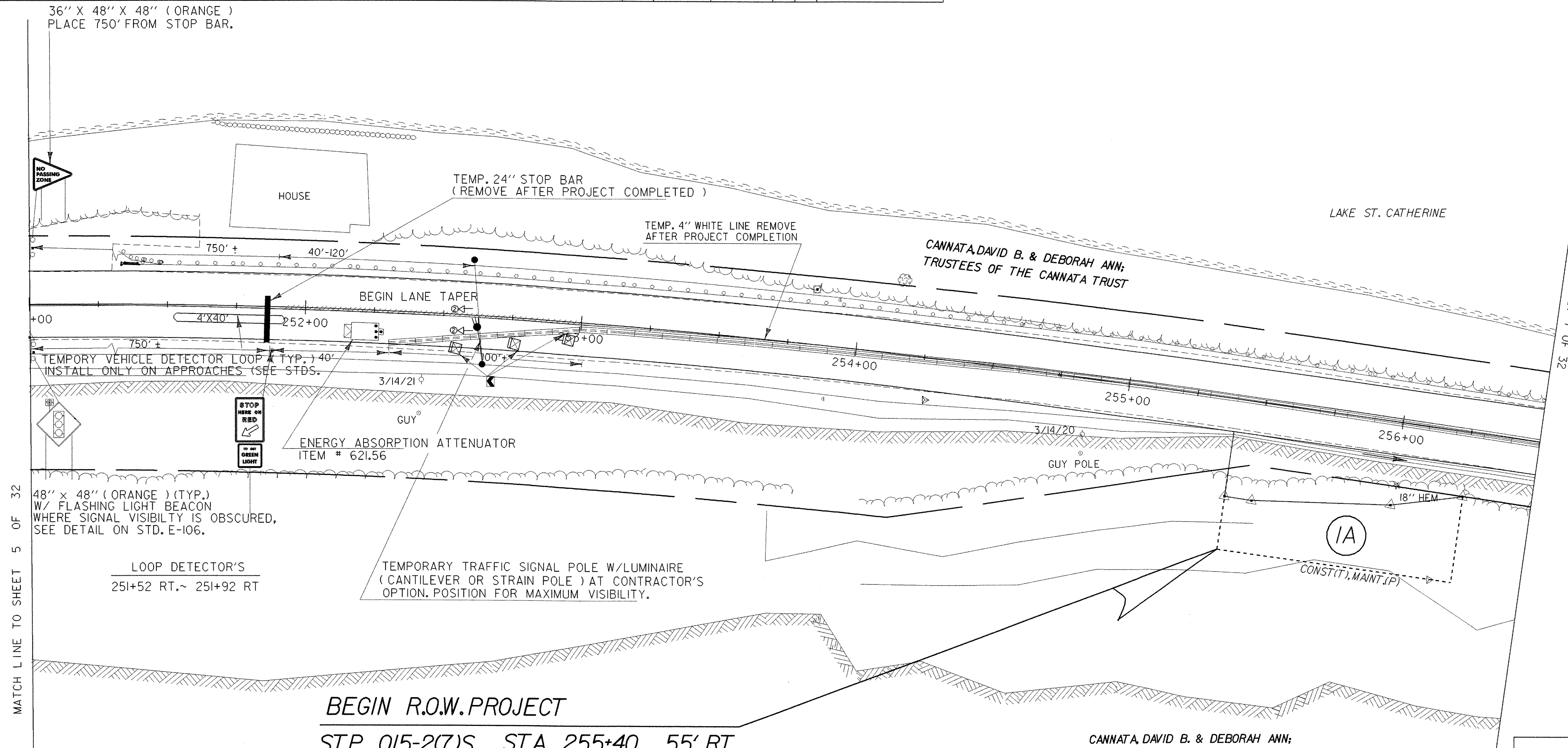
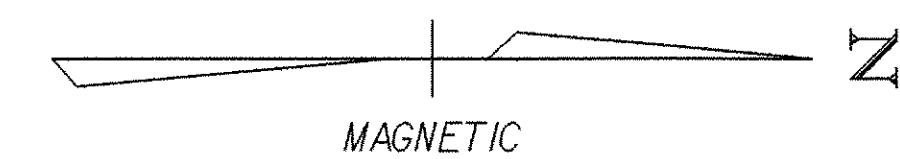


PARCEL NO.	GRANTOR	SHEET NO.	BEGINNING STATION	ENDING STATION	TAKING	REM.	RIGHTS	TITLE TAKEN	DATE	TOWN OR CITY RECORDED	BK.	PG.	REMARKS
1A	CANNATA, DAVID B. & DEBORAH ANN; TRUSTEES OF THE CANNATA TRUST	4	255+40 RT.	256+25 RT.			CONST. (T) 2550 S.F. ±			WELLS			BOTH RIGHTS FOR PARCEL 1A ADDRESS THE SAME AREA AS DEFINED IN TRUSTEES DEED TO THE STATE OF VERMONT
			255+40 RT.	256+25 RT.			MAINTENANCE (P) 2550 S.F. ±						
1B		5	257+00 RT.	261+70 RT.			SLOPE (P) 0.33A±						14,410 S.F. ±



MATCH LINE TO SHEET 5 OF 32

MATCH LINE TO SHEET 7 OF 32

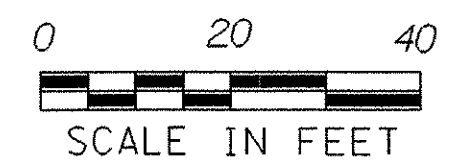
BEGIN R.O.W. PROJECT
STP 015-2(7)S STA. 255+40 55' RT.

FOR R.O.W. USE ONLY

LINES SHOWN ON THIS PLAN AS EXISTING PROPERTY LINES (P/L) ARE BELIEVED TO BE ACCURATE BUT SHOULD NOT BE RELIED UPON FOR PURPOSES UNRELATED TO THE STATE OF VERMONT'S ACQUISITION OF LAND AND RIGHTS FOR THIS PROJECT.

LEGEND

	TRAFFIC SIGNAL POLE WITH LUMINAIRE
	REFLECTORIZED PLASTIC DRUMS (SEE STD. E-106). DRUM SPACING (IN FEET) IS EQUAL TO DETOUR SPEED (IN MPH)
	TYPE III BARRICADES SEE STD. E-107A
	TYPE III BARRICADES (MOD.) SEE STD. E-107A
	PAVEMENT MARKING REMOVAL
	SIGNAL HEAD AND PHASE
	FLASHING BEACON



DATUM
 VERTICAL NAVD 88
 HORIZONTAL NAD 83 (96)

PROJECT: WELLS VT RTE 30	PROJECT NO.: STP 015-2(7)S
DESIGN FILE NAME: /sqdb/98b160/db160bdr.dgn	PLOT DATE: 01-FEB-2006
IPARM FILE NAME: db160102.1	SURVEY DATE:
SURVEYED BY:	DRAWN BY:
SQUAD LEADER:	
R. O. W. SHEET 4 OF 5 SHEETS	4A OF 32 SHEETS