PIKE IND. INC.
Contractor

Signature

CONSTRUCTION MANAGER
Title

Secretary of Transportation
or Duly Authorized Agent

3/17/06
Date

# STATE OF VERMONT
# AGENCY OF TRANSPORTATION

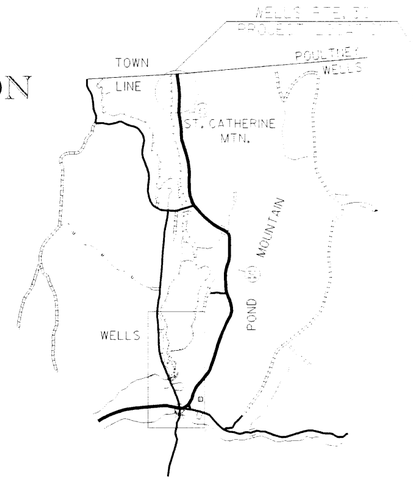




## PROPOSED IMPROVEMENT
## TOWN OF WELLS
## COUNTY OF RUTLAND
## VT ROUTE 30

BEGINNING AT A POINT, IN THE TOWN OF WELLS, ON VT. RTE. 30, APPROXIMATELY 4.68 MILES NORTH OF THE PAWLET/WELLS TOWN LINE AND EXTENDING NORTHERLY APPROXIMATELY 0.23 MILES

| | |
|---|---|
| LENGTH OF ROADWAY | 1225 FEET = 0.23 MILES |
| LENGTH OF PROJECT | 1225 FEET = 0.23 MILES |

WORK TO BE PERFORMED UNDER PROJECT INCLUDES SCALING AND REMOVAL OF LEDGE AND CLEARING & GRUBBING.

20 YEAR FLEXIBLE ESALS = 360,000
40 YEAR FLEXIBLE ESALS = 594,000

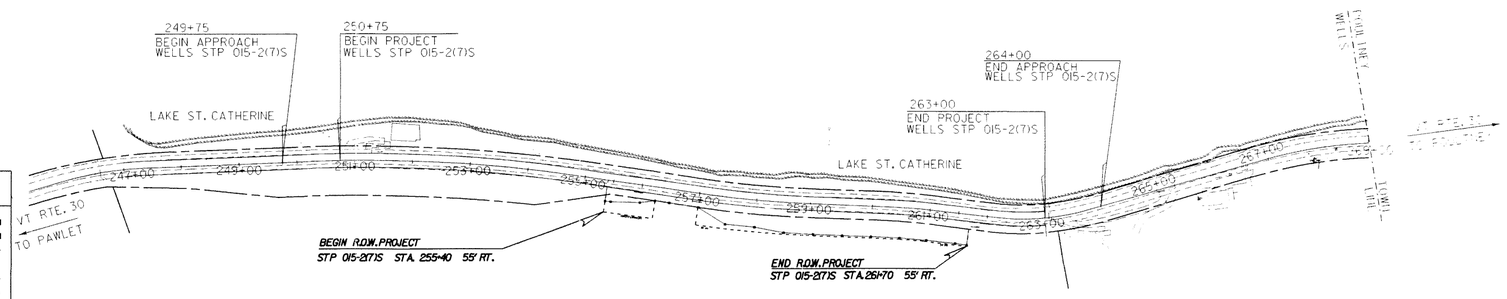


THE LEDGE LINE IS THE MAXIMUM PROPOSED LIMIT AND DOES NOT DEPICT THE EXPECTED LIMITS OF LEDGE ACTUALLY REMOVED.

0 100 200 300
1" = 100' SCALE

MAGNETIC

THESE PLANS ARE SUBJECT TO SUCH ENGINEERING CHANGES AS MAY BE REQUIRED BY THE FEDERAL HIGHWAY ADMINISTRATION OR THE DIRECTOR OF PROJECT DEVELOPMENT.

CONSTRUCTION IS TO BE CARRIED ON IN ACCORDANCE WITH THESE PLANS AND THE STANDARD SPECIFICATIONS FOR CONSTRUCTION DATED 2001, AS APPROVED BY THE FEDERAL HIGHWAY ADMINISTRATION ON JANUARY 4, 2002 FOR USE ON THIS PROJECT, INCLUDING ALL SUBSEQUENT REVISIONS AND SUCH REVISED SPECIFICATIONS AND SPECIAL PROVISIONS AS ARE INCORPORATED IN THESE PLANS.

/sqdb/98bl60/dbl60nuu.dgn/dbl60nuu

### CONVENTIONAL SYMBOLS

COUNTY LINE
TOWN LINE
LIMITS OF ACCESS
POINT OF ACCESS
FENCE LINE
STONE WALL
TRAVELED WAY
GUARD RAIL
RAILROAD
SURVEY LINE
CULVERT
POWER POLE
TELEPHONE POLE
TREES
CONTROL OF ACCESS
PROPERTY LINE
R.O.W. TAKING LINE
SLOPE RIGHTS
TOP OF CUT
TOE OF SLOPE

SURVEYED BY :
SURVEYED DATE :

DATUM
VERTICAL
HORIZONTAL

DIRECTOR OF PROJECT DEVELOPMENT
APPROVED: [illegible] DATE: 3/16/06

PROJECT MANAGER : ROBERT A. ROGERS

PROJECT NAME : WELLS RTE. 30
PROJECT NUMBER : STP NHPP [illegible]

SHEET 1 OF 31 SHEETS