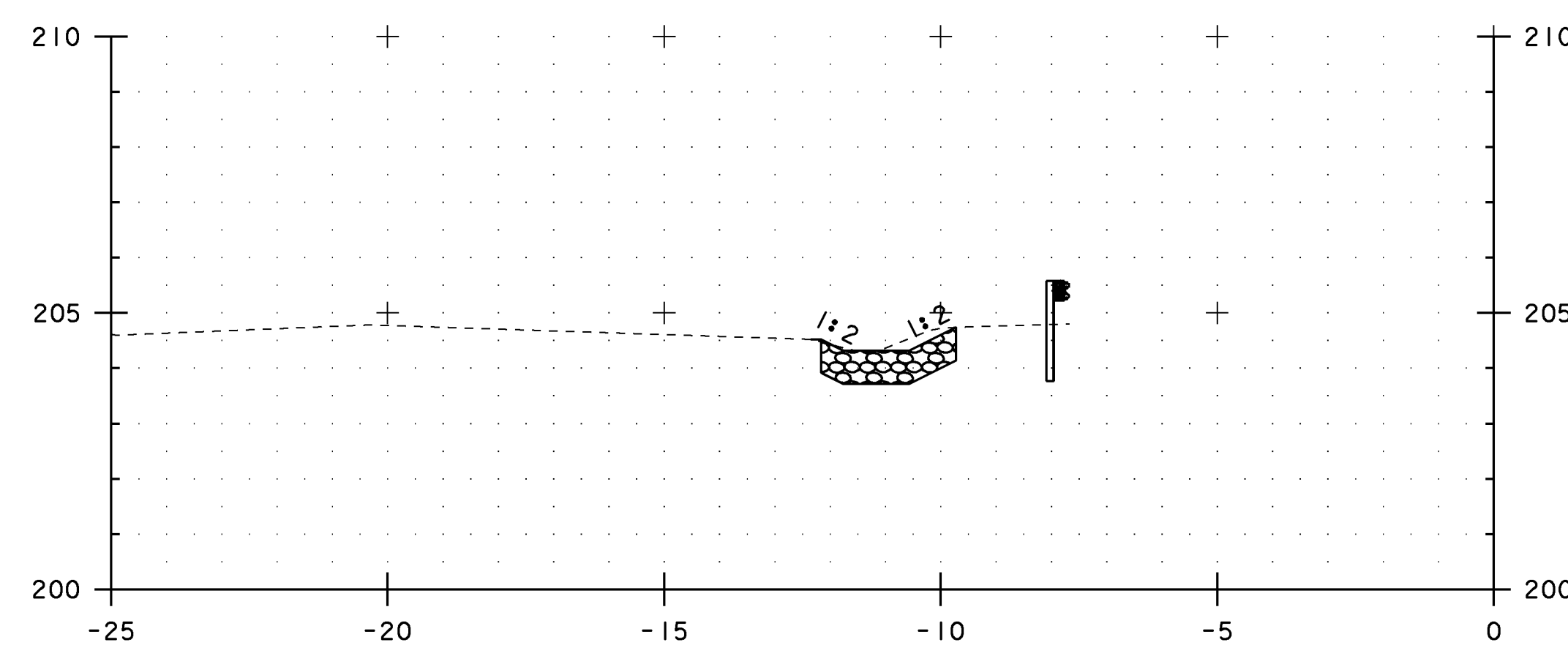
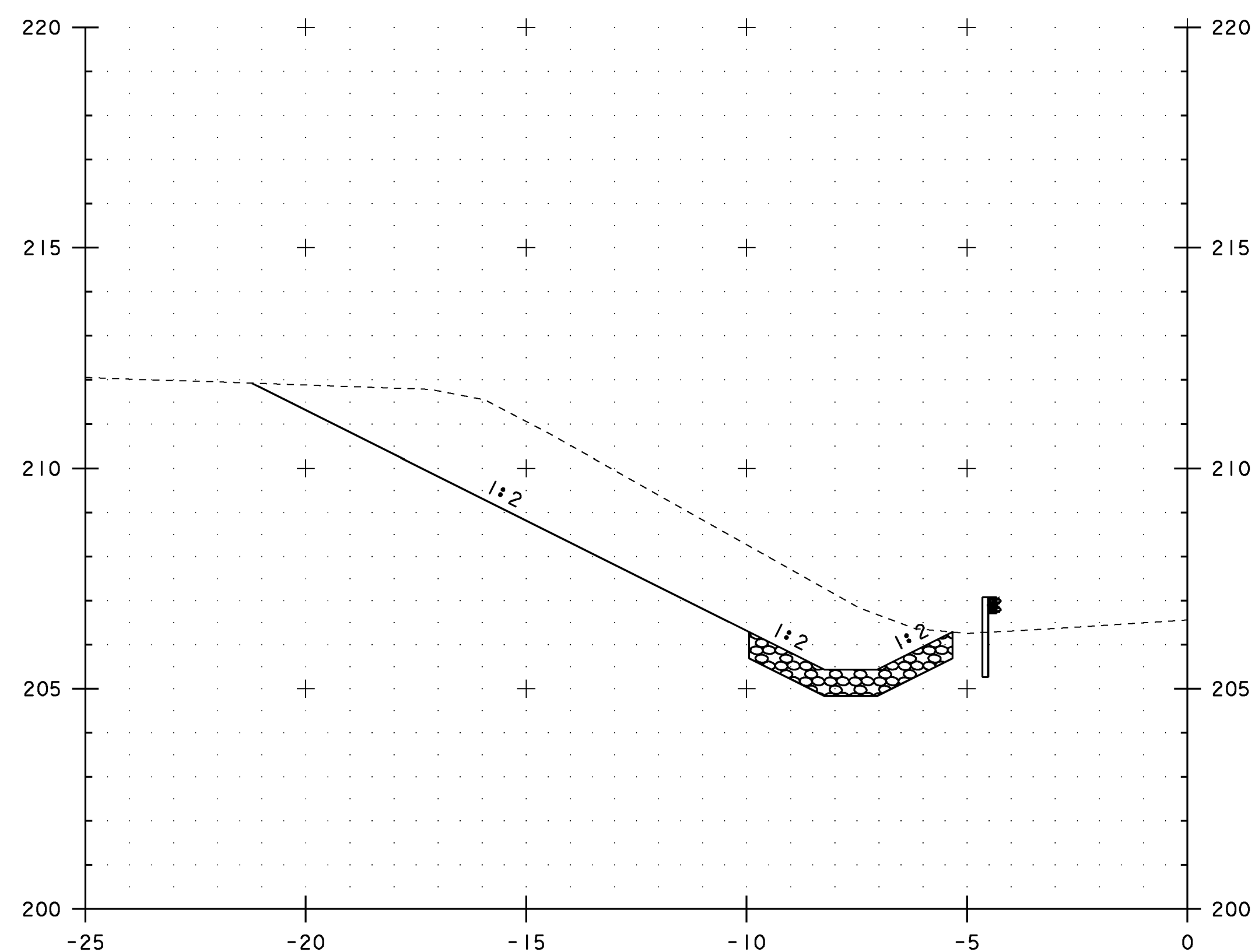


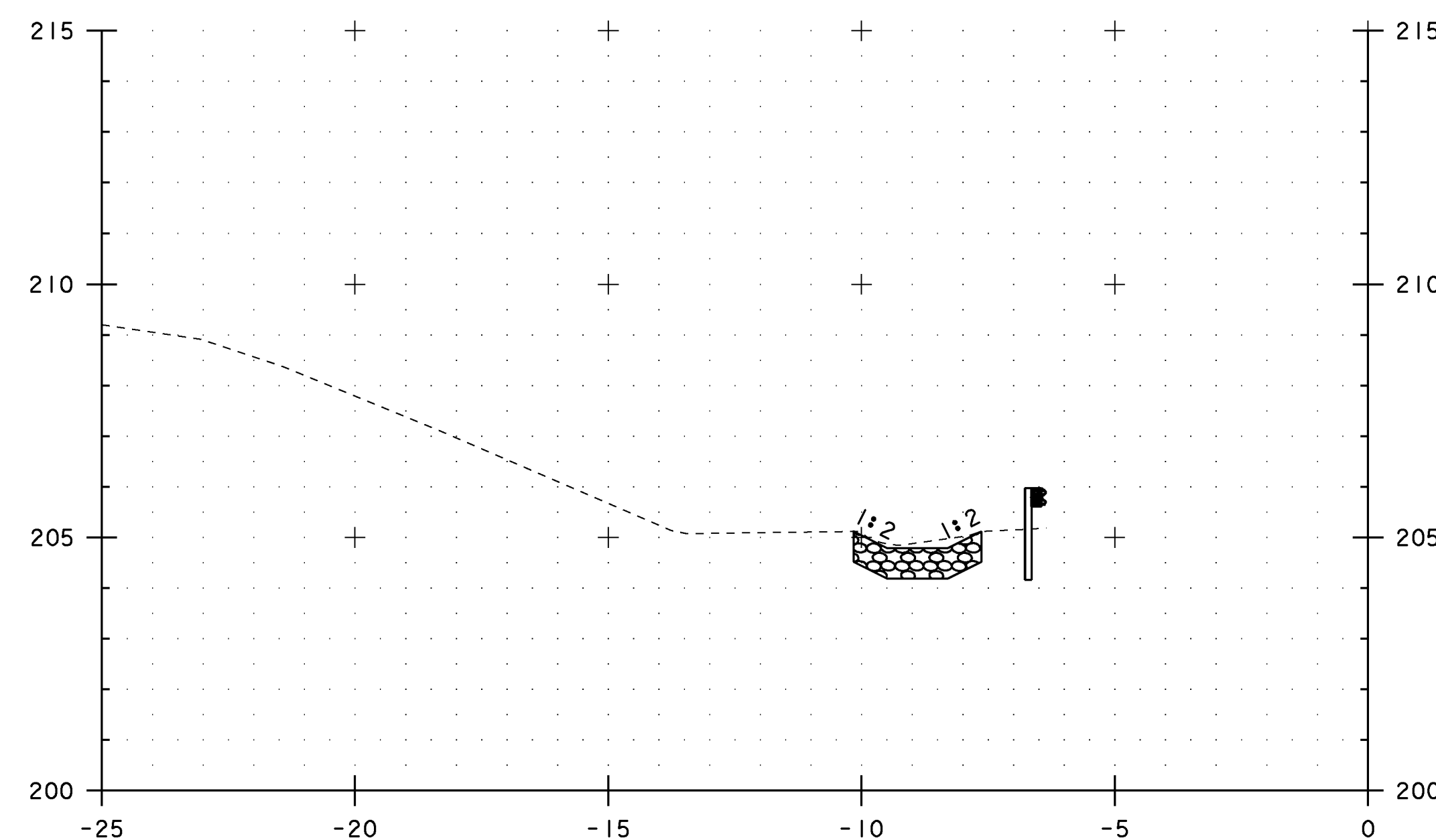
4+950.00



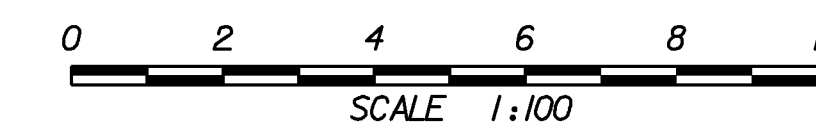
4+975.00



4+940.00



4+960.00



NOTES:

1. ALL BURIED UTILITIES ARE EXISTING, THE LOCATIONS ARE APPROXIMATE AND ARE TO REMAIN UNDISTURBED
2. DRAINAGE FEATURES DISPLAYED ON CROSS SECTIONS ARE PROJECTED. SEE DRAINAGE DETAIL SHEETS, LAYOUTS AND PROFILES FOR TRUE LOCATIONS

PROJECT NAME: EAST MONTPELIER
 PROJECT NUMBER: STPG 028 - 3(35)S

FILE NAME: +98b028xsl.dgn
 PROJECT LEADER: J. SCHULTZ
 DESIGNED BY: J. GRUCHACZ
 US ROUTE 2 CROSS SECTION SHEET 17

PLOT DATE: 22-MAR-2010
 DRAWN BY: D. LYMAN
 CHECKED BY: J. DEVLIN
 SHEET 115 OF 142