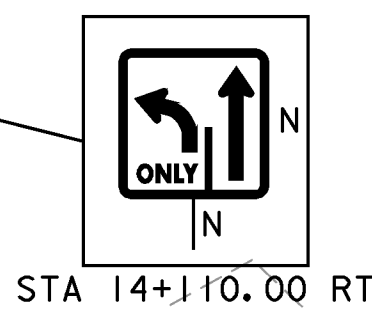
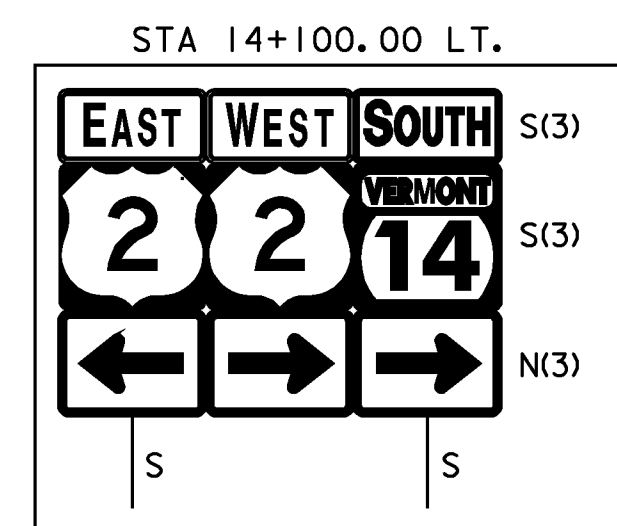
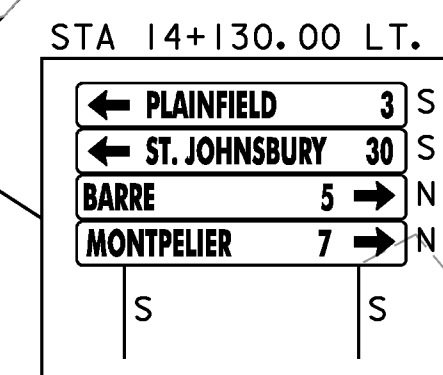
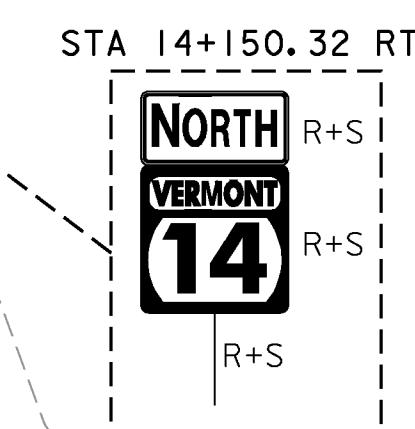
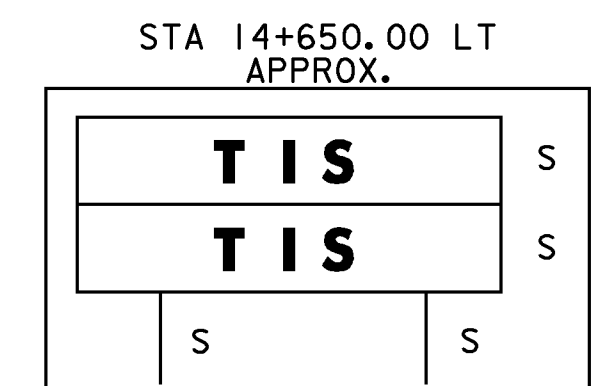
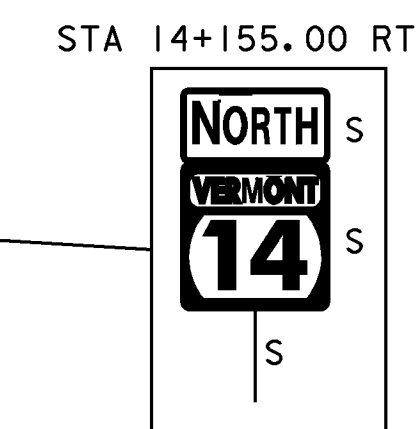
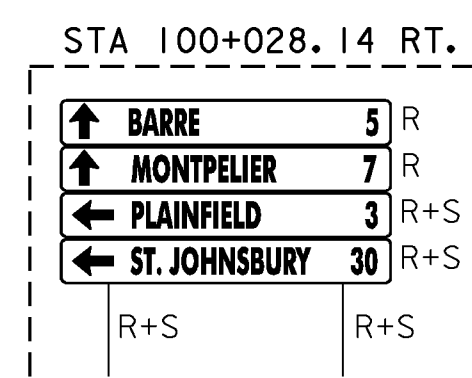
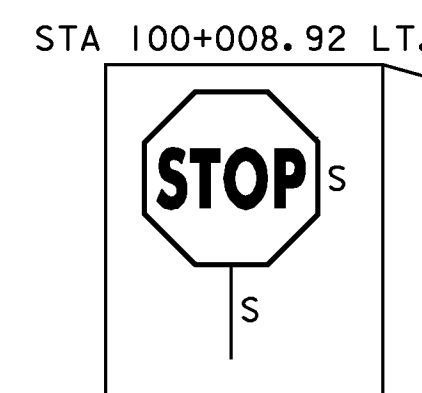
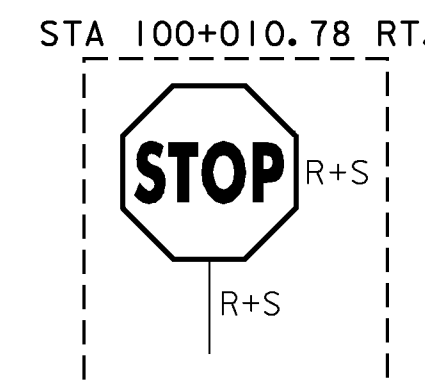
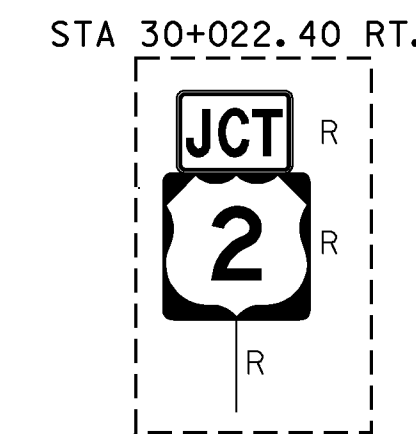
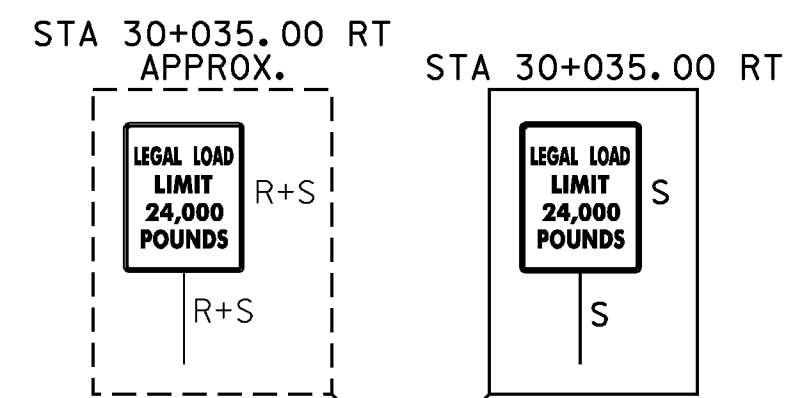
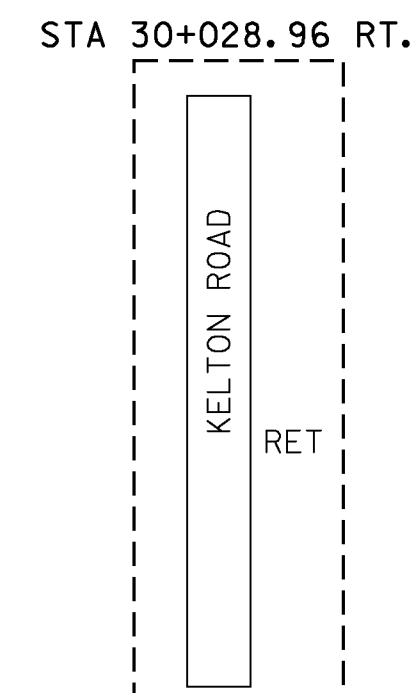
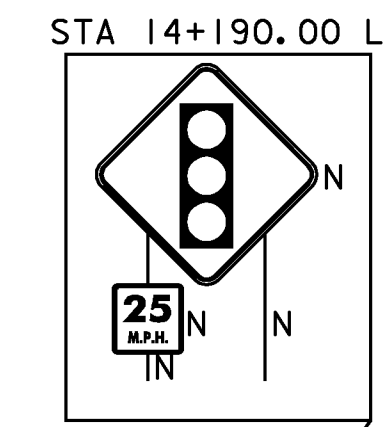
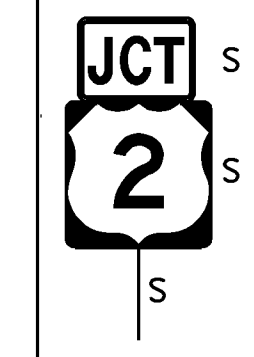
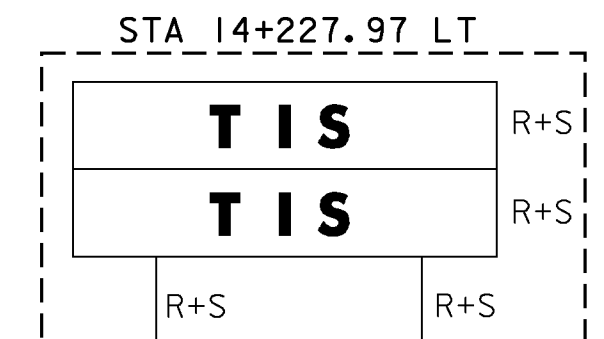


675.50 - REMOVING SIGNS
AS SHOWN - 12

675.60 - ERECTING SALVAGED SIGNS
AS SHOWN - 16

675.61 - SETTING SALVAGED POSTS
AS SHOWN - 10

STA 14+250.00 LT



SIGN LEGEND

R	= REMOVE
S	= SALVAGE
N	= NEW
RET	= RETAIN
B-B	= BACK TO BACK
EXISTING	= EXISTING
NEW	= NEW



MATCH LINE STA 100+67.63

MATCH LINE STA 14+093.85

PROJECT NAME: EAST MONTPELIER
PROJECT NUMBER: STPG 028-3(35)S

FILE NAME: +98b028+spmbdr.dgn	PLOT DATE: 22-MAR-2010
PROJECT LEADER: J. SCHULTZ	DRAWN BY: D. LYMAN
DESIGNED BY: J. GRUCHACZ	CHECKED BY: J. DEVLIN
TRAFFIC SIGNS LAYOUT SHEET 4	SHEET 82 OF 142