


W16-7L

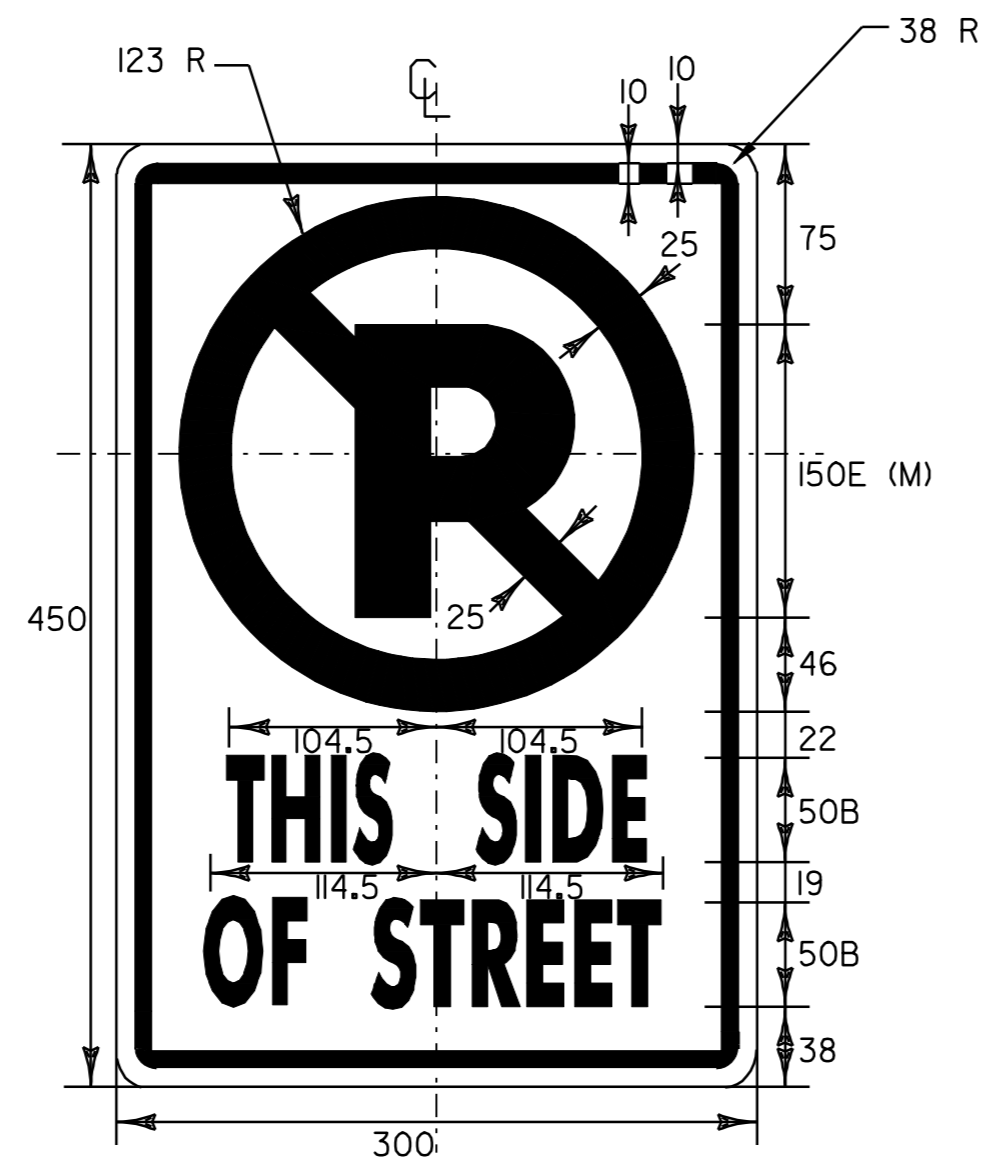
BLACK BORDER & SYMBOL
WITH REFLECTORIZED YELLOW BACKGROUND
SEE VTrans STANDARD E-153M FOR MATERIALS

LOCATIONS

- VT ROUTE 36 STA. 1+514.0, RT.
- VT ROUTE 36 STA. 1+515.0, LT.
- VT ROUTE 36 STA. 1+586.0, RT.
- VT ROUTE 36 STA. 1+596.0, LT.
- VT ROUTE 36 STA. 1+663.0, LT.
- VT ROUTE 36 STA. 1+668.0, RT.
- VT ROUTE 36 STA. 2+036.5, RT.
- VT ROUTE 36 STA. 2+045.0, LT.



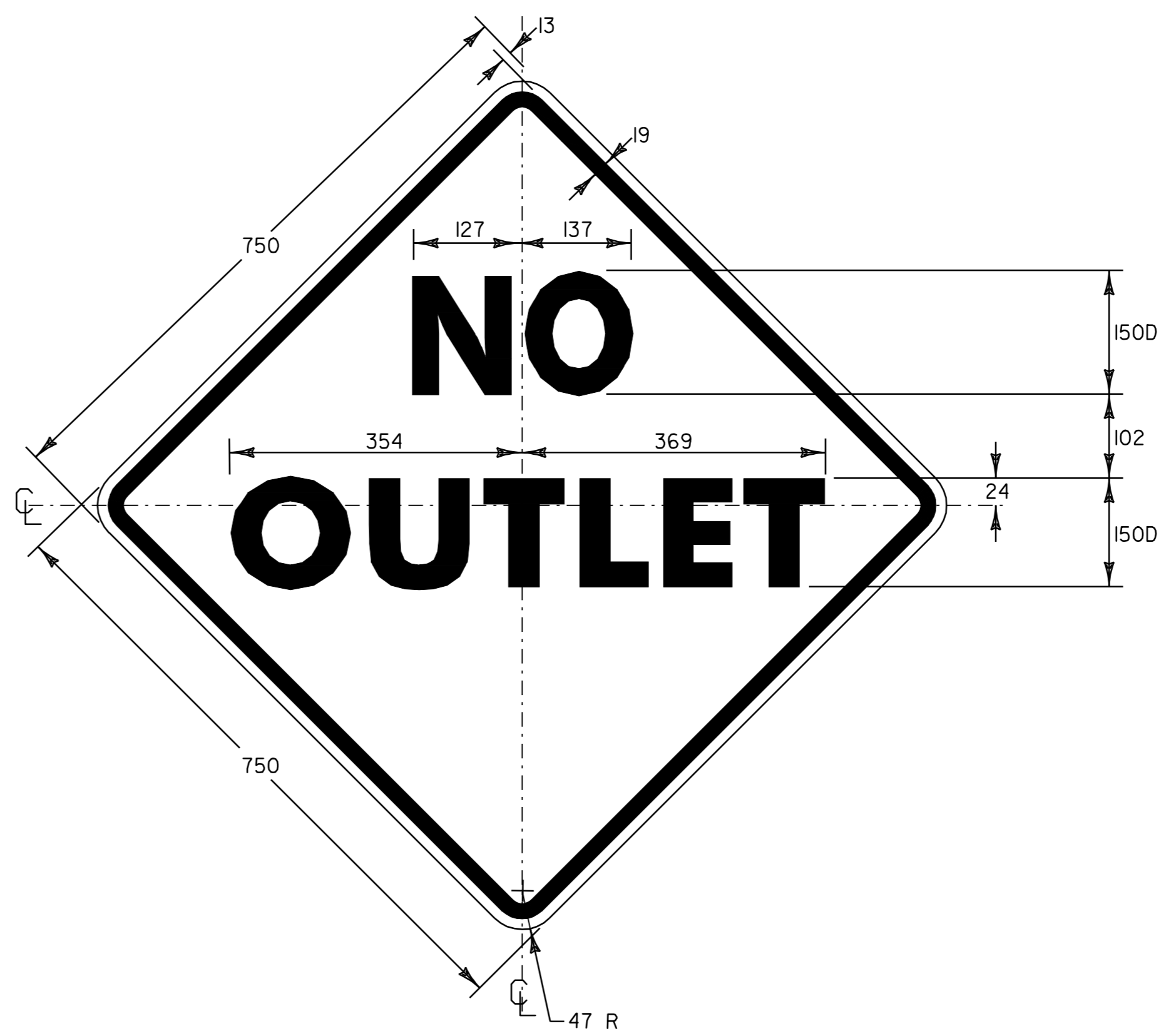
W16-7R



RED (REFL.) LEGEND AND BORDER
WHITE (REFL.) BACKGROUND
BLACK "P"
SEE VTrans STANDARD E-143M FOR MATERIALS

LOCATIONS

- VT ROUTE 36 - STA. 1+674.7, LT.
- VT ROUTE 36 - STA. 1+685.7, RT.
- VT ROUTE 36 - STA. 1+805.9, RT.
- VT ROUTE 36 - STA. 1+837.9, LT.
- VT ROUTE 36 - STA. 1+909.7, RT.
- VT ROUTE 36 - STA. 1+917.0, LT.
- VT ROUTE 36 - STA. 2+086.0, LT.
- VT ROUTE 36 - STA. 2+232.0, RT.
- VT ROUTE 36 - STA. 2+317.4, LT.
- VT ROUTE 36 - STA. 2+375.2, RT.

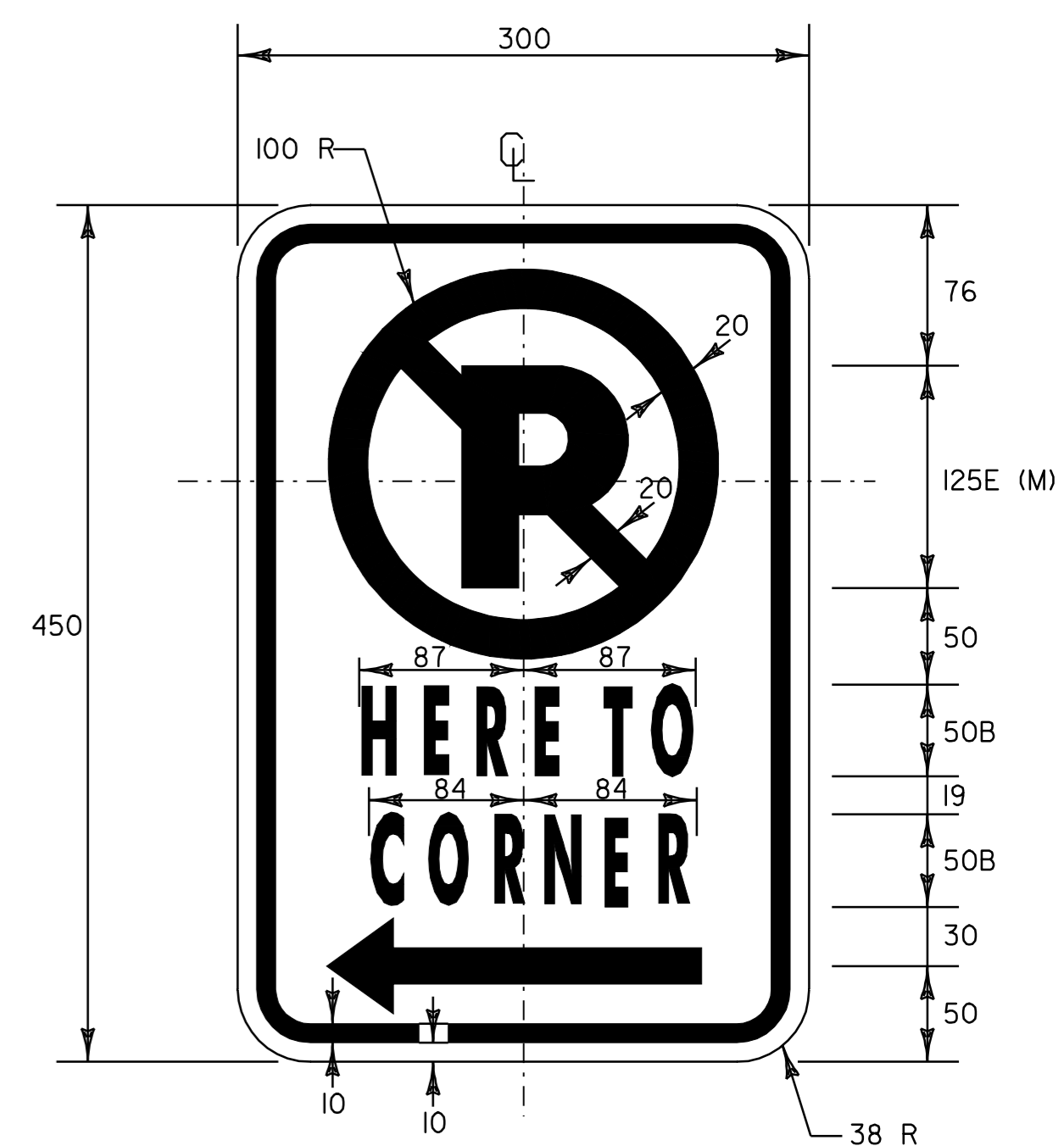


W14-2

BLACK BORDER & TEXT
WITH REFLECTORIZED YELLOW BACKGROUND
SEE VTrans STANDARD E-152M FOR MATERIALS

LOCATIONS



- VT ROUTE 36 - STA. 2+188.7, LT.



RED (REFL.) LEGEND, BORDER AND ARROW
WHITE (REFL.) BACKGROUND
BLACK "P"
SEE VTrans STANDARD E-143M FOR MATERIALS

LOCATIONS

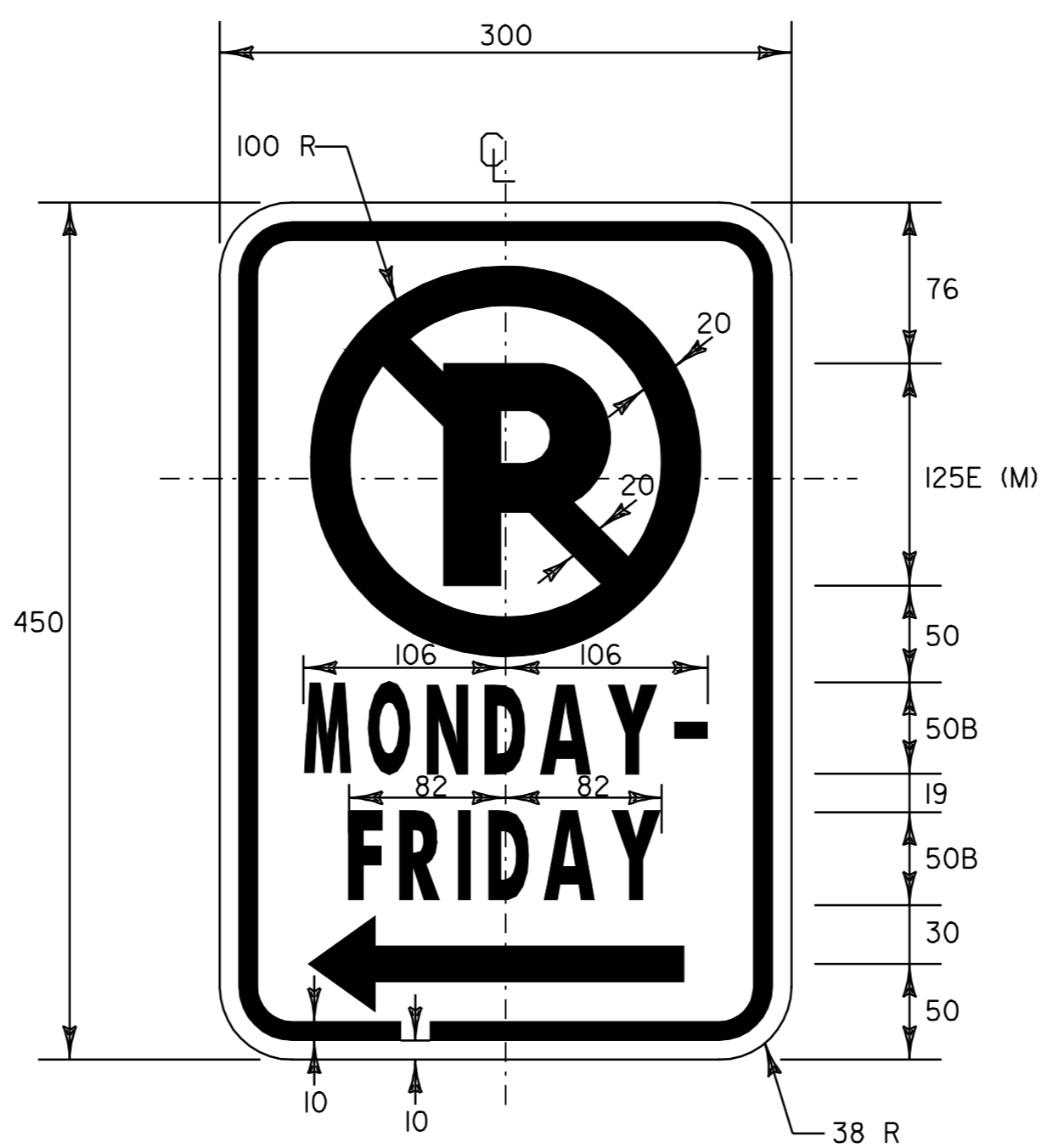
- VT ROUTE 36 - STA. 1+633.2, LT.
- VT ROUTE 36 - STA. 1+641.5, RT.



GREEN LEGEND AND BORDER WITH WHITE (REFL.) BACKGROUND
WHITE SYMBOL ON BLUE BACKGROUND
SEE VTrans STANDARD E-143M FOR MATERIALS

LOCATIONS

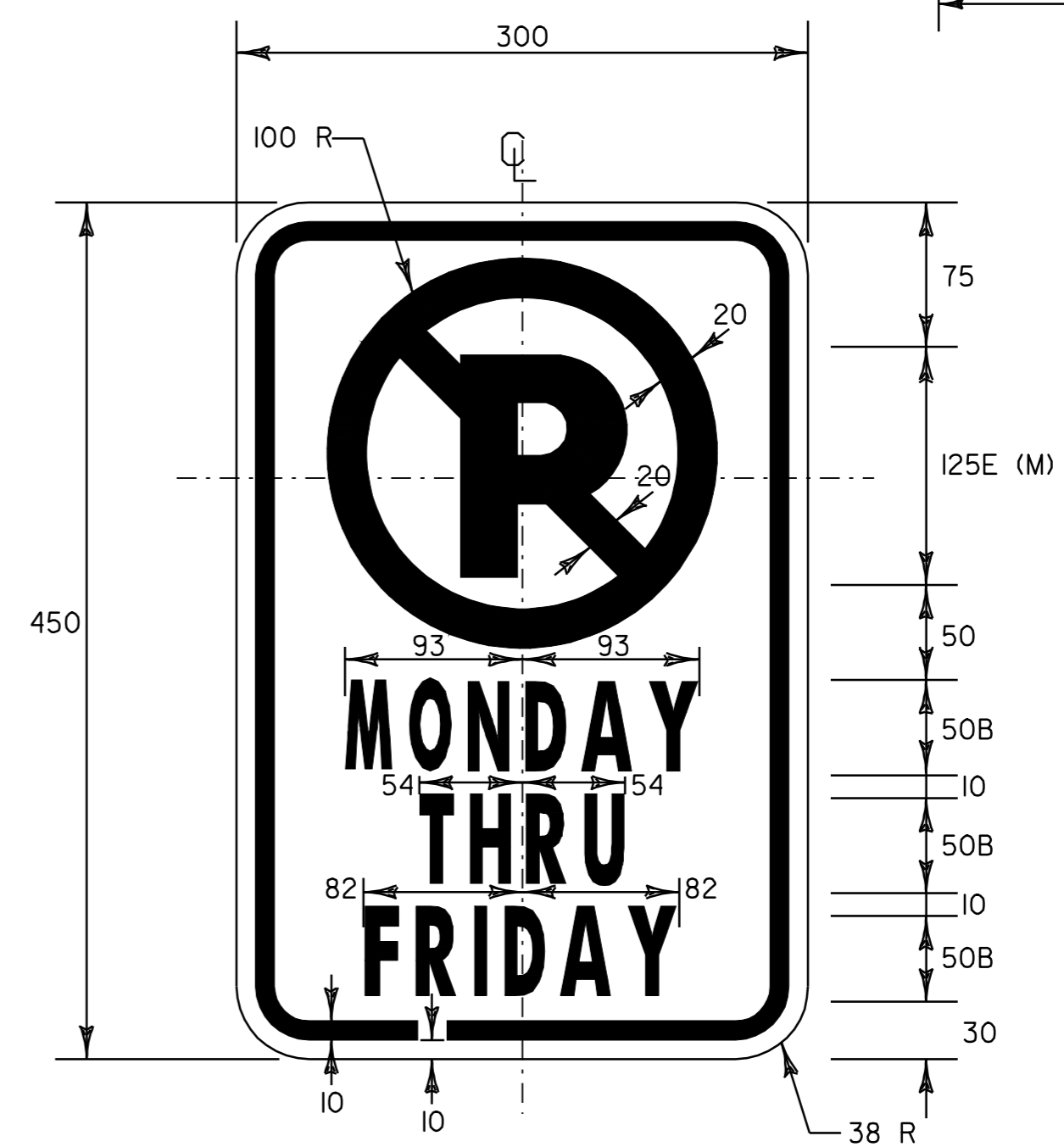
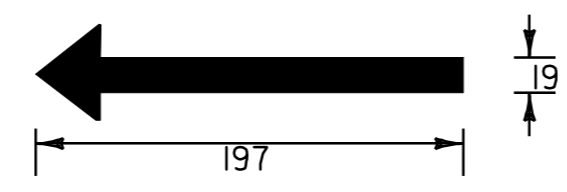
- VT ROUTE 36 - STA. 1+521.7, LT.
- VT ROUTE 36 - STA. 1+630.0, LT.



RED (REFL.) LEGEND, BORDER AND ARROW
WHITE (REFL.) BACKGROUND
BLACK "P"
SEE VTrans STANDARD E-143M FOR MATERIALS

LOCATIONS

- VT ROUTE 36 - STA. 1+534.2, RT.
- VT ROUTE 36 - STA. 1+641.5, RT.



RED (REFL.) LEGEND, BORDER AND ARROW
WHITE (REFL.) BACKGROUND
BLACK "P"
SEE VTrans STANDARD E-143M FOR MATERIALS

LOCATIONS

- VT ROUTE 36 - STA. 1+547.5, RT.
- VT ROUTE 36 - STA. 1+575.0, RT.
- VT ROUTE 36 - STA. 1+605.8, RT.

TRAFFIC SIGN DETAILS

NOTE:
ALL DIMENSIONS IN MILLIMETERS
EXCEPT WHERE OTHERWISE INDICATED

PROJECT NAME:	ST. ALBANS CITY	PLOT DATE:	01-FEB-2006 07:5
PROJECT NUMBER:	STP 2129(1)S	DRAWN BY:	D-H
FILE NAME:	/pave/99d070/pd070.dgn	CHECKED BY:	D-H
DESIGNED BY:	D-H	SHEET	88 OF 105
IPARM FILE NAME:	pd070+06.1		

