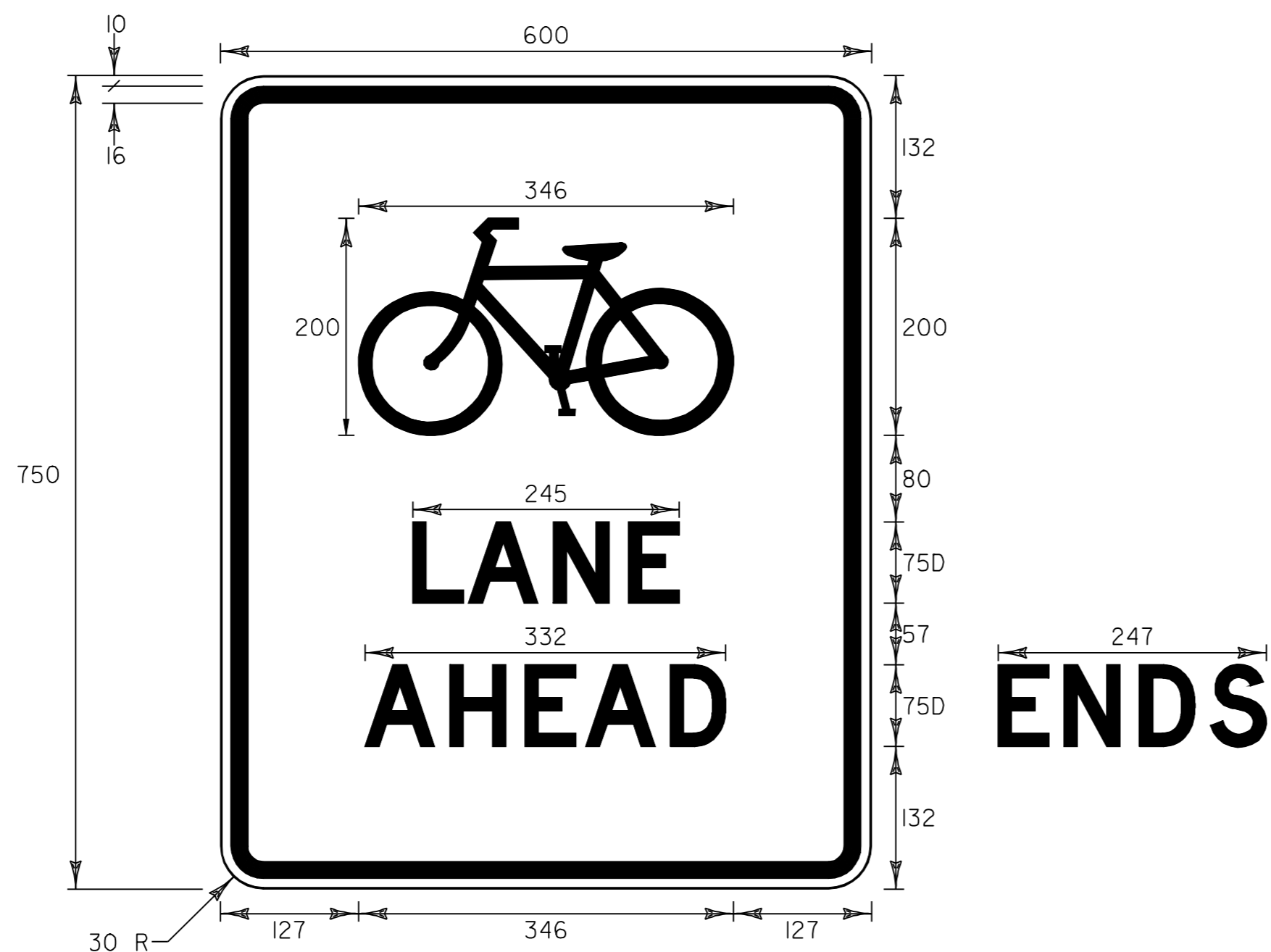


BICYCLE LANE PAVEMENT MARKING DETAIL
SEE LAYOUT SHEETS FOR LOCATIONS

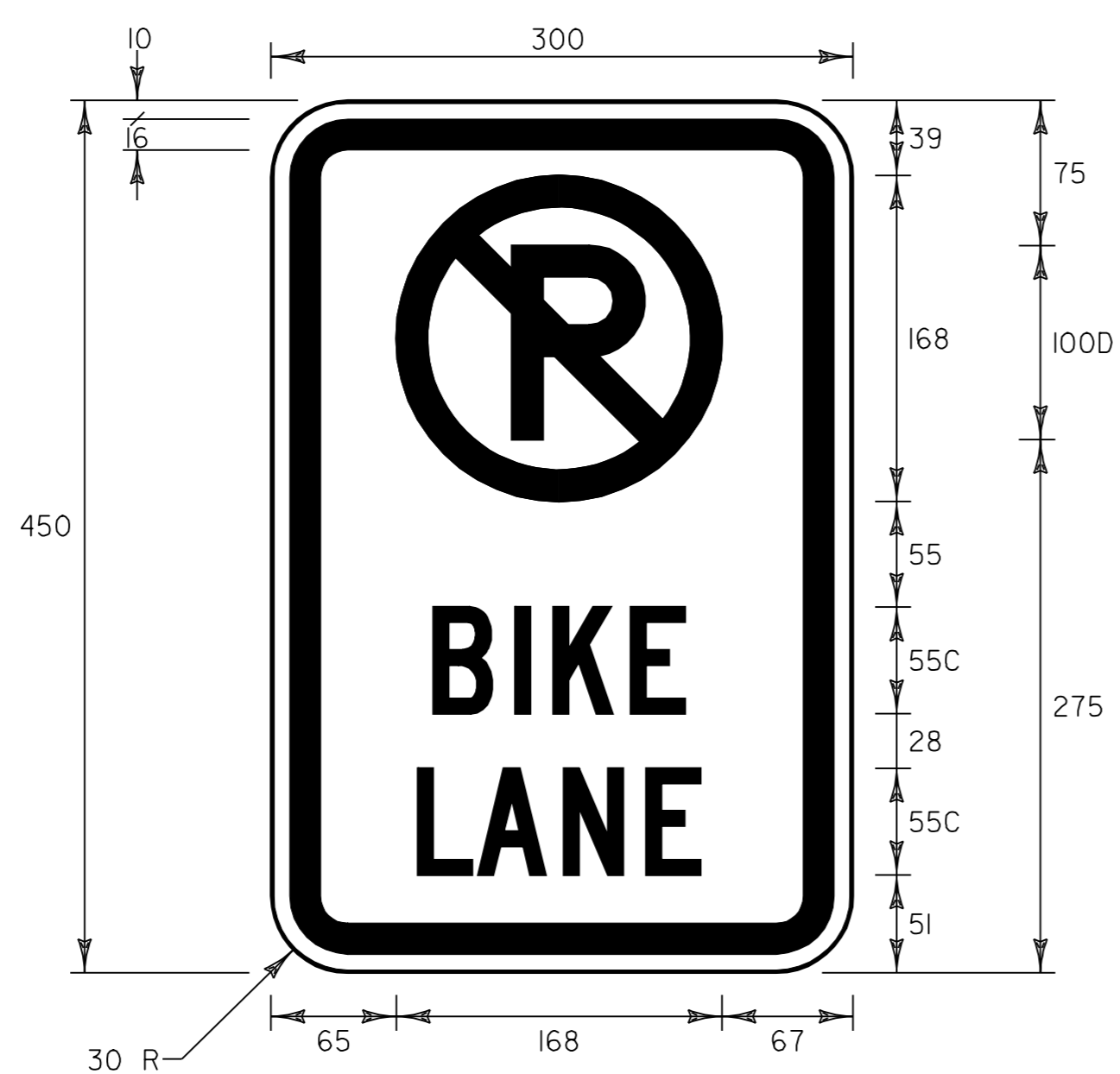


R3-16 & R3-16a

BLACK TEXT, SYMBOL & BORDER
WITH REFLECTORIZED WHITE BACKGROUND
SEE VTrans STANDARD E-142M FOR MATERIALS

LOCATIONS

- U.S. ROUTE 7 ST. ALBANS STA. 3+010.0, RT. "AHEAD"
- U.S. ROUTE 7 ST. ALBANS STA. 3+020.0, LT. "ENDS"
- U.S. ROUTE 7 ST. ALBANS STA. 3+500.0, RT. "ENDS"
- U.S. ROUTE 7 ST. ALBANS STA. 3+575.0, LT. "AHEAD"




R7-9a

RED LEGEND, CIRCLE, & DIAGONAL
BLACK LETTER 'P' & BORDER
WITH REFLECTORIZED WHITE BACKGROUND
SEE VTrans STANDARD E-143M FOR MATERIALS

LOCATIONS

- U.S. ROUTE 7 ST. ALBANS STA. 3+040.8, RT.
- U.S. ROUTE 7 ST. ALBANS STA. 3+10.0, LT.
- U.S. ROUTE 7 ST. ALBANS STA. 3+120.0, RT.
- U.S. ROUTE 7 ST. ALBANS STA. 3+230.0, RT.
- U.S. ROUTE 7 ST. ALBANS STA. 3+300.0, LT.
- U.S. ROUTE 7 ST. ALBANS STA. 3+386.0, LT.
- U.S. ROUTE 7 ST. ALBANS STA. 3+463.0, RT.
- U.S. ROUTE 7 ST. ALBANS STA. 3+540.0, LT.

ENDS



1 SQUARE = 25 mm



R3-17

BLACK TEXT, SYMBOL & BORDER
WITH REFLECTORIZED WHITE BACKGROUND
SEE VTrans STANDARD E-142M FOR MATERIALS

LOCATIONS

- U.S. ROUTE 7 ST. ALBANS STA. 3+040.8, RT.
- U.S. ROUTE 7 ST. ALBANS STA. 3+10.0, LT.
- U.S. ROUTE 7 ST. ALBANS STA. 3+120.0, RT.
- U.S. ROUTE 7 ST. ALBANS STA. 3+230.0, RT.
- U.S. ROUTE 7 ST. ALBANS STA. 3+300.0, LT.
- U.S. ROUTE 7 ST. ALBANS STA. 3+463.0, RT.
- U.S. ROUTE 7 ST. ALBANS STA. 3+540.0, LT.

NOTES: 1) ALL DIMENSIONS IN MILLIMETERS
EXCEPT WHERE OTHERWISE INDICATED.



**BICYCLE LANE
SIGNS &
PAVEMENT
MARKING
DETAILS**

PROJECT NAME:	ST. ALBANS CITY
PROJECT NUMBER:	STP_9804(I)S
FILE NAME:	2pave297d150.pdl150.dgn
PROJECT LEADER:	JLL
DESIGNED BY:	D-H
IPARM FILE NAME:	pdl150t19.i
PLOT DATE:	01-FEB-2006 07:5
DRAWN BY:	D-H
CHECKED BY:	
SHEET	66 OF 105