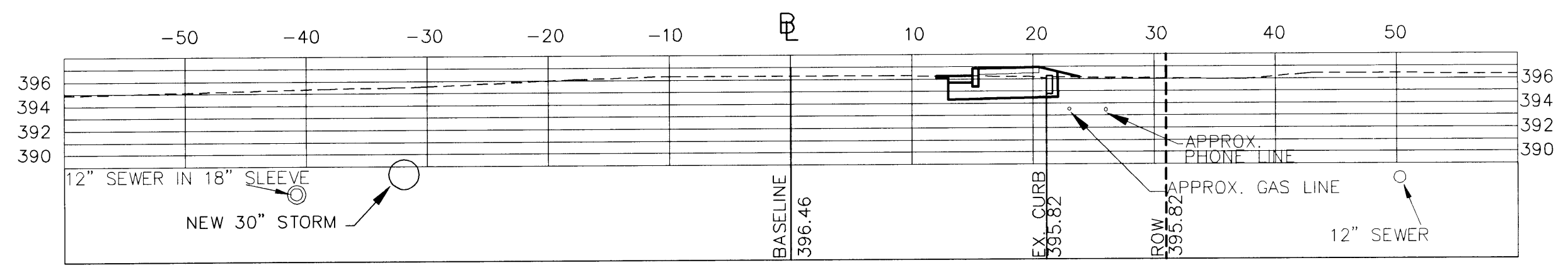
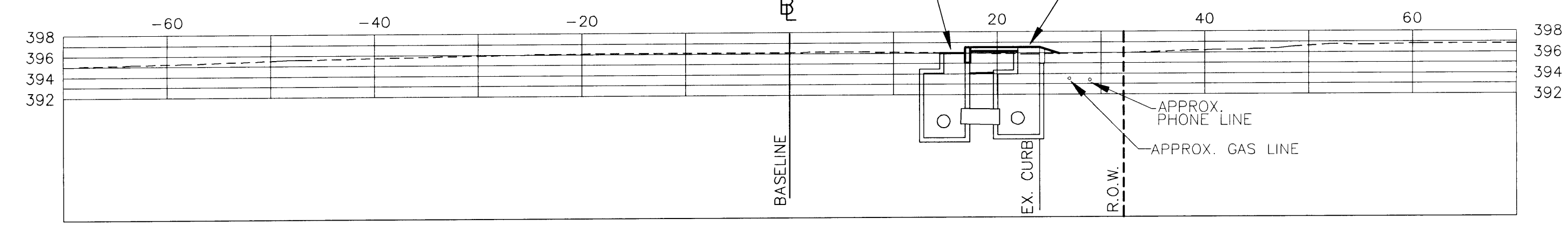


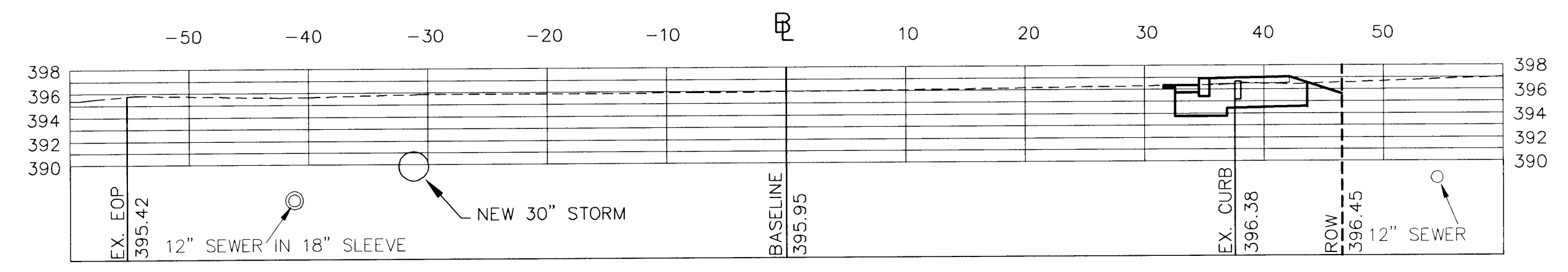
STA: 109+03



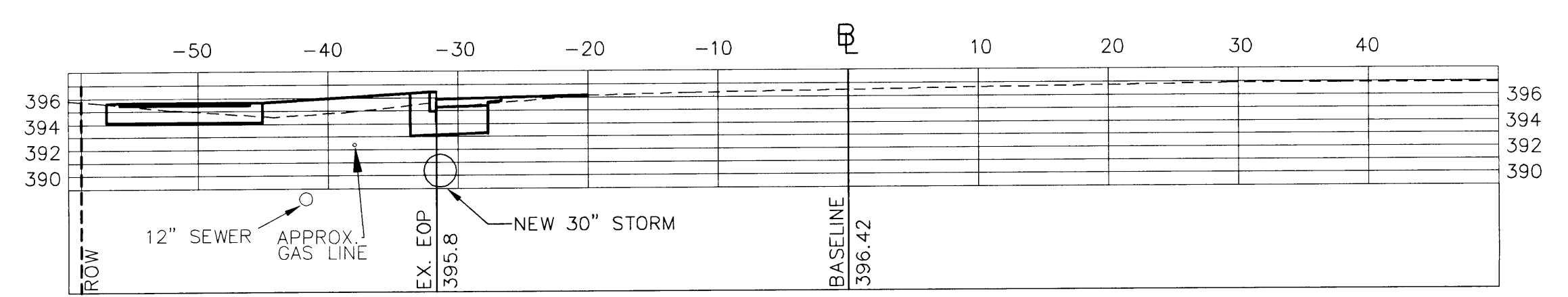
STA: 109+00



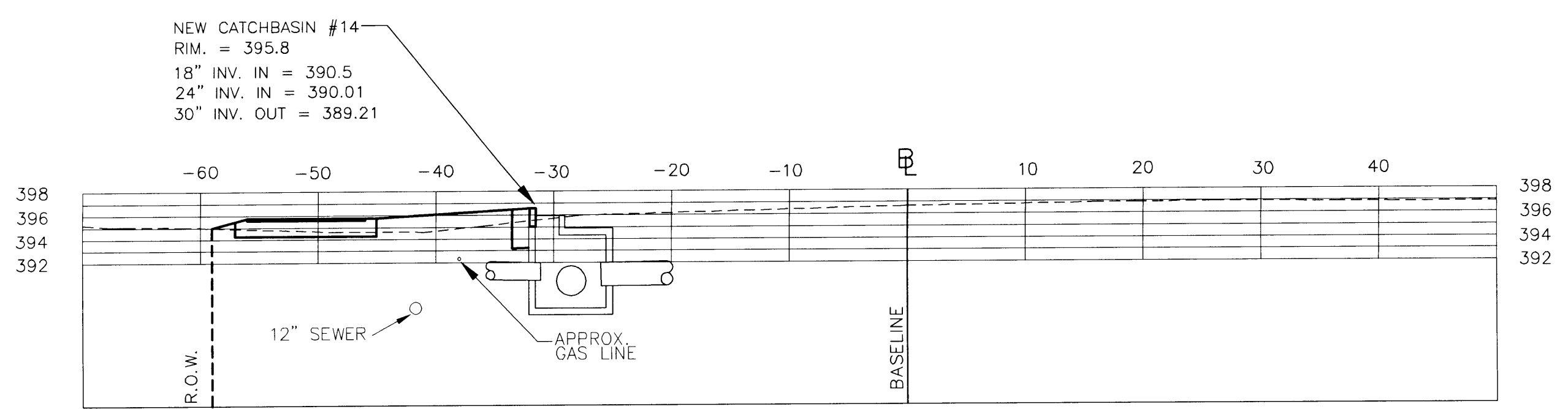
STA: 108+70



STA: 108+50

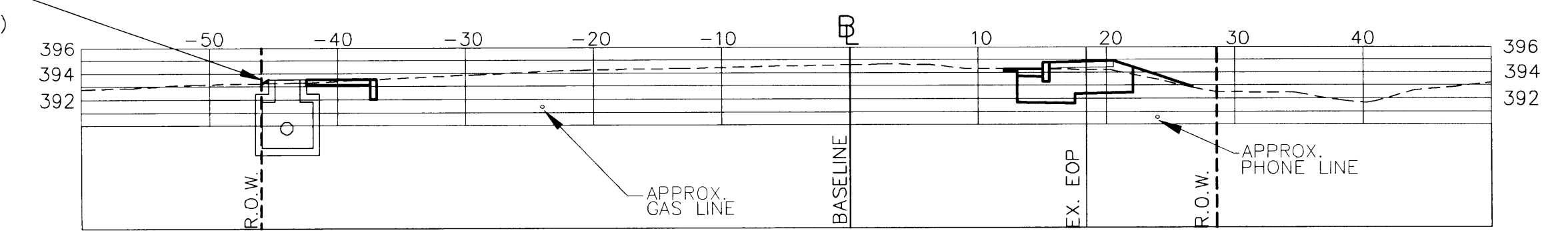


STA: 108+00

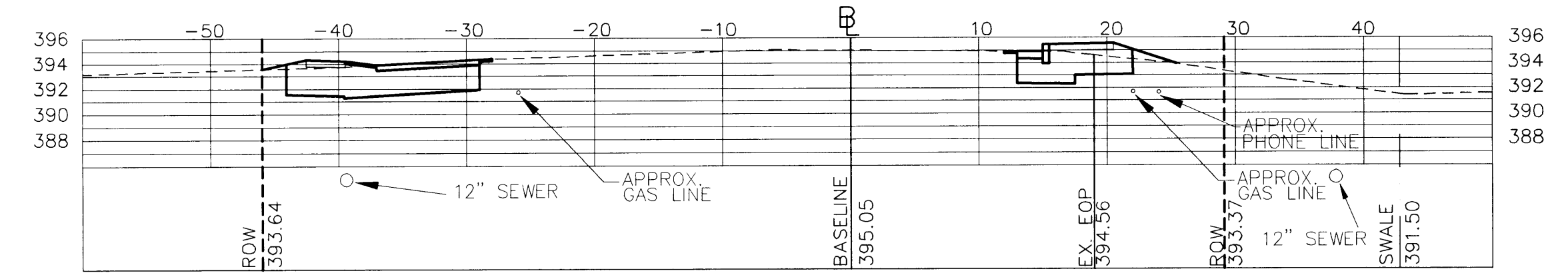


STA: 107+92

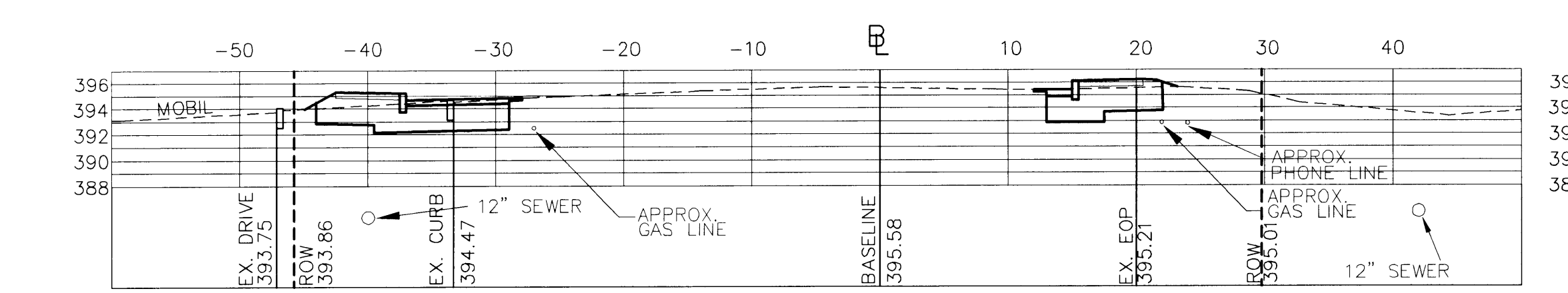
CATCHBASIN #10  
RIM. = 393.3 (EXISTING)  
RIM. = 393.6 (NEW)  
12" INV. OUT = 389.3



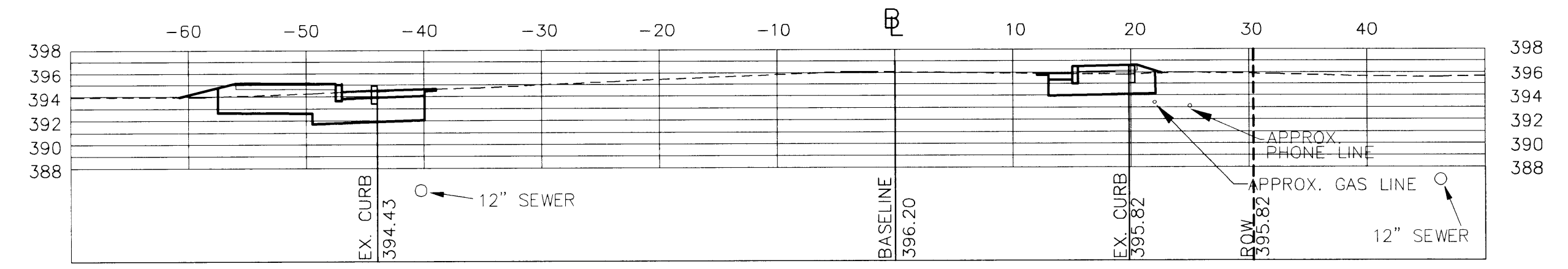
STA: 110+84



STA: 110+50



STA: 110+00



STA: 109+50

CONTRACT PLANS

VERMONT AGENCY OF  
TRANSPORTATION

WILLISTON NHG 5500 (10)S  
"TAFT CORNERS"  
(US ROUTE 2 & VT ROUTE 2A)

WILLISTON

VERMONT

CROSS SECTIONS  
(VT ROUTE 2A NORTH)

LAMOUREUX & DICKINSON  
Consulting Engineers Inc.

14 Morse Drive  
Essex Junction, VT 05452  
(802) 878-4450

Engineers-Planners-Surveyors

design  
RJB/JLC

drawn  
JLC

checked  
RJD

scale  
1"=10'

sht. no.  
20

**RECORD DRAWINGS**  
THIS RECORD DRAWING HAS BEEN PREPARED BY GRIFFIN INTERNATIONAL, INC. BASED ON BASE PLAN DESIGN DRAWINGS PROVIDED BY LAMOUREUX & DICKINSON, INC. CHANGES MADE TO THE DESIGN PLANS ARE INDICATED. THE INFORMATION PROVIDED REGARDING ANY DEVIATION FROM THE DESIGN PLANS ARE BASED ON RESIDENT ENGINEER NOTES AND MEASUREMENT OF ABOVEGROUND FEATURES.

DATE PLOTTED: 02/01/2011 10:08:00 AM PLOTTER: HP DesignJet 500