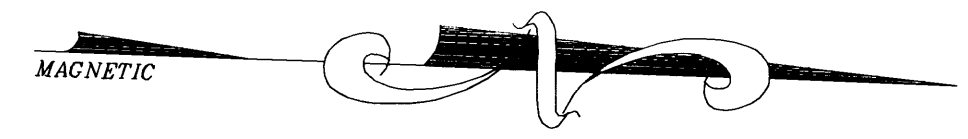


THE CONTRACTOR SHALL NOTIFY "DIGSAFE" AT 1-888-DIG-SAFE PRIOR TO ANY EXCAVATION.

NOTE: STA. 110+88 - STA. 115+55 ROADWAY WIDENING MAY INVOLVE EXCAVATION AROUND EXISTING WATERLINES AND/OR VT GAS MAINS. CONTRACTOR SHALL UTILIZE HAND DIGGING AND PROTECTION IF DEEMED NECESSARY BY RESIDENT ENGINEER & THE TOWN OF WILLISTON / VT GAS FOREMAN.



EAST WILLISTON ROAD ASSOC.
N/F

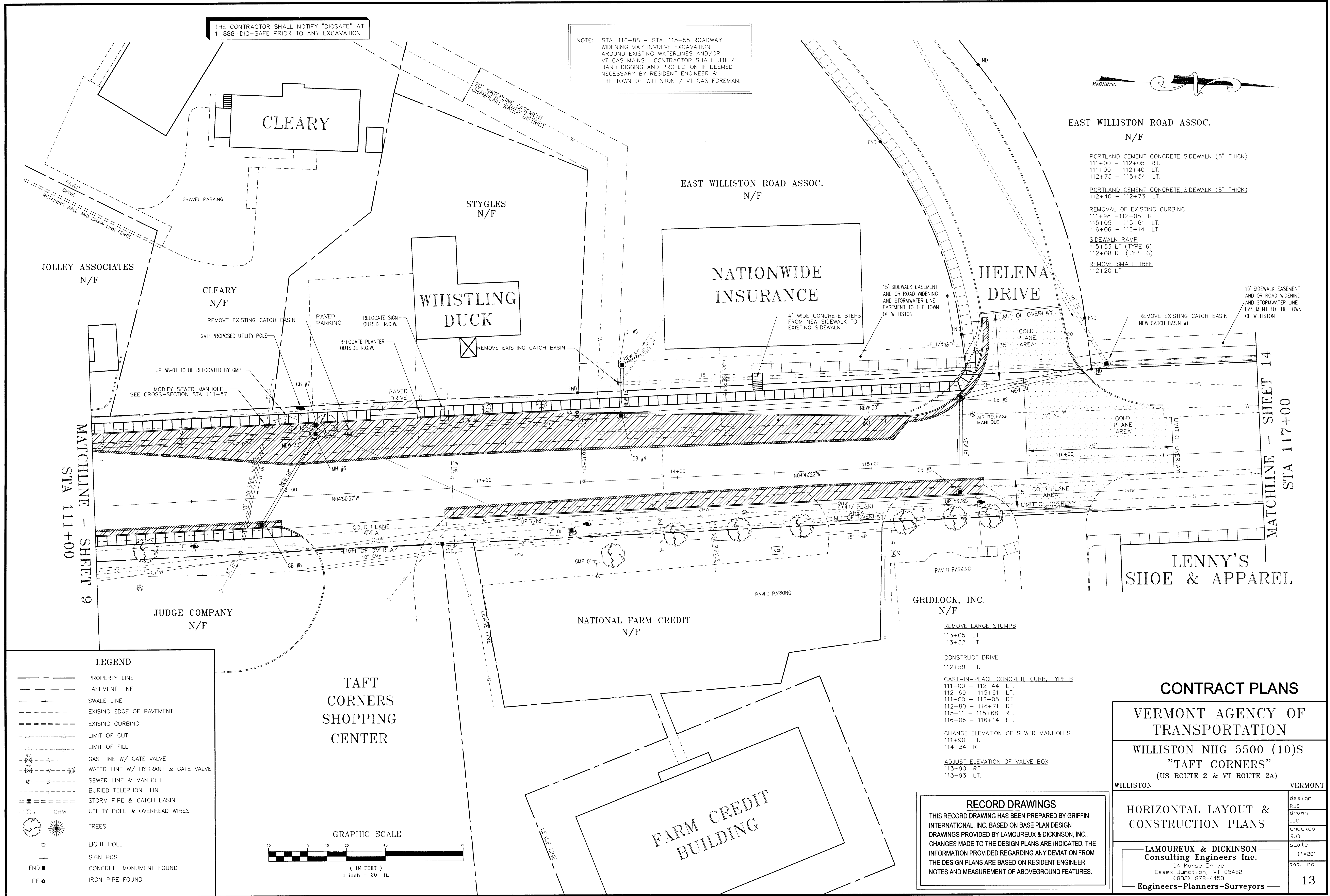
PORTLAND CEMENT CONCRETE SIDEWALK (5" THICK)
111+00 - 112+05 RT.
111+00 - 112+40 LT.
112+73 - 115+54 LT.

PORTLAND CEMENT CONCRETE SIDEWALK (8" THICK)
112+40 - 112+73 LT.

REMOVAL OF EXISTING CURBING
111+98 - 112+05 RT.
115+05 - 115+61 LT.
116+06 - 116+14 LT

SIDEWALK RAMP
115+53 LT (TYPE 6)
112+08 RT (TYPE 6)

REMOVE SMALL TREE
112+20 LT

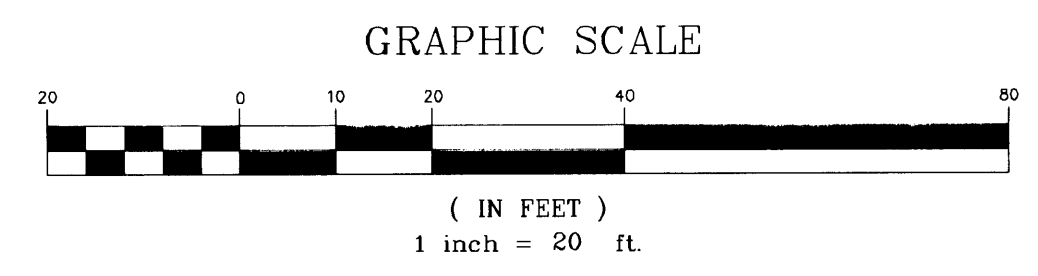


MATCHLINE - SHEET 9
STA 111+00

MATCHLINE - SHEET 14
STA 117+00

LEGEND

- PROPERTY LINE
- - - EASEMENT LINE
- - - SWALE LINE
- - - EXISTING EDGE OF PAVEMENT
- - - EXISTING CURBING
- - - LIMIT OF CUT
- - - LIMIT OF FILL
- - - GAS LINE W/ GATE VALVE
- - - WATER LINE W/ HYDRANT & GATE VALVE
- - - SEWER LINE & MANHOLE
- - - BURIED TELEPHONE LINE
- - - STORM PIPE & CATCH BASIN
- - - UTILITY POLE & OVERHEAD WIRES
- TREES
- ☆ LIGHT POLE
- SIGN POST
- CONCRETE MONUMENT FOUND
- IRON PIPE FOUND



GRIDLOCK, INC.
N/F

REMOVE LARGE STUMPS
113+05 LT.
113+32 LT.

CONSTRUCT DRIVE
112+59 LT.

CAST-IN-PLACE CONCRETE CURB, TYPE B
111+00 - 112+44 LT.
112+69 - 115+61 LT.
111+00 - 112+05 RT.
112+80 - 114+71 RT.
115+11 - 115+68 RT.
116+06 - 116+14 LT.

CHANGE ELEVATION OF SEWER MANHOLES
111+90 LT.
114+34 RT.

ADJUST ELEVATION OF VALVE BOX
113+90 RT.
113+93 LT.

RECORD DRAWINGS

THIS RECORD DRAWING HAS BEEN PREPARED BY GRIFFIN INTERNATIONAL, INC. BASED ON BASE PLAN DESIGN DRAWINGS PROVIDED BY LAMOUREUX & DICKINSON, INC. CHANGES MADE TO THE DESIGN PLANS ARE INDICATED. THE INFORMATION PROVIDED REGARDING ANY DEVIATION FROM THE DESIGN PLANS ARE BASED ON RESIDENT ENGINEER NOTES AND MEASUREMENT OF ABOVEGROUND FEATURES.

CONTRACT PLANS

VERMONT AGENCY OF
TRANSPORTATION

WILLISTON NHG 5500 (10)S
"TAFT CORNERS"
(US ROUTE 2 & VT ROUTE 2A)

WILLISTON	VERMONT
HORIZONTAL LAYOUT & CONSTRUCTION PLANS	design RJD drawn JLC checked RJD
LAMOUREUX & DICKINSON Consulting Engineers Inc. 14 Morse Drive Essex Junction, VT 05452 (802) 878-4450 Engineers-Planners-Surveyors	scale 1" = 20' sht. no. 13