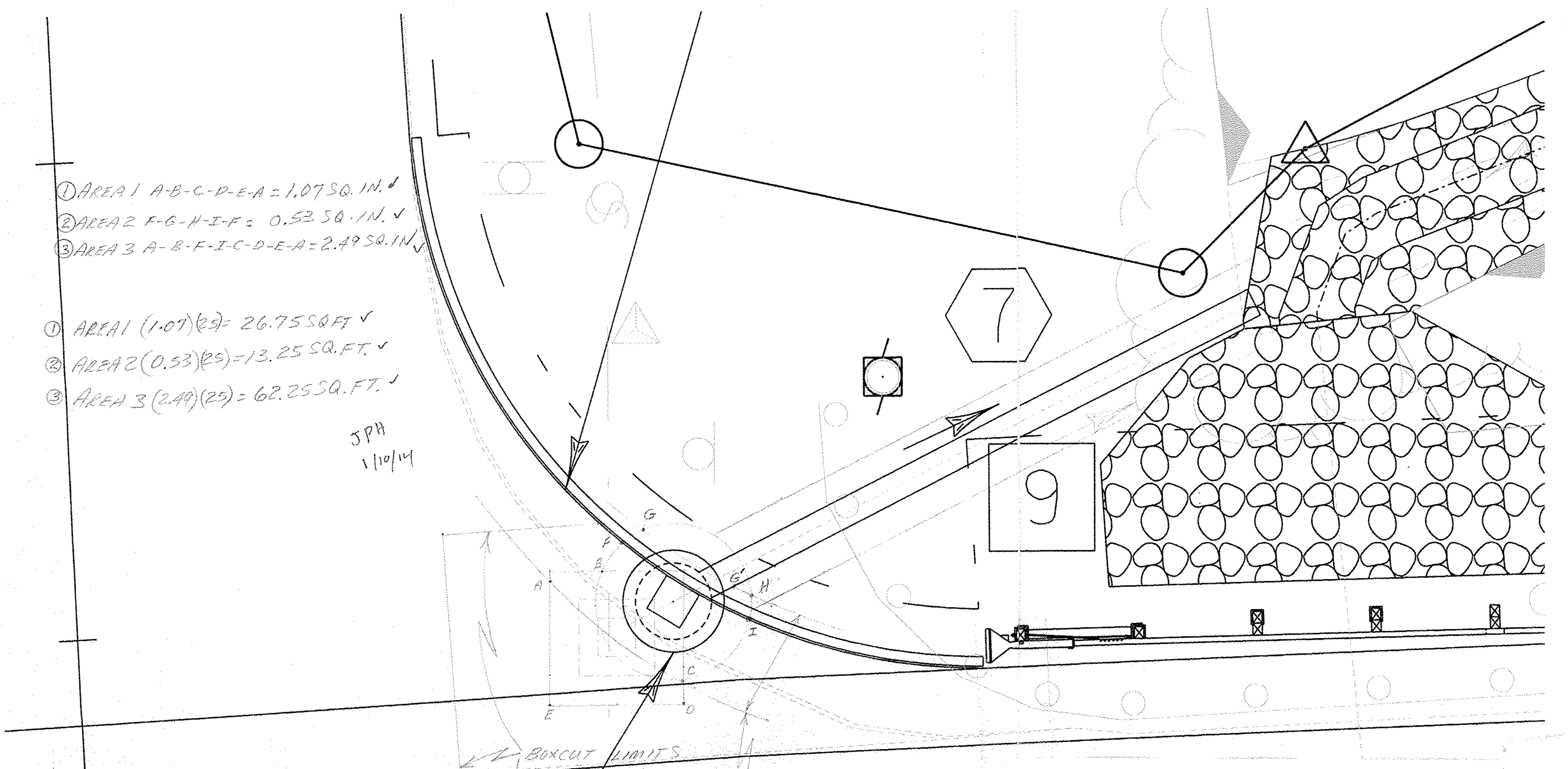


- ① AREA 1 A-B-C-D-E-A = 1.07 SQ. IN. ✓
- ② AREA 2 F-G-H-I-F = 0.53 SQ. IN. ✓
- ③ AREA 3 A-B-F-I-C-D-E-A = 2.49 SQ. IN. ✓

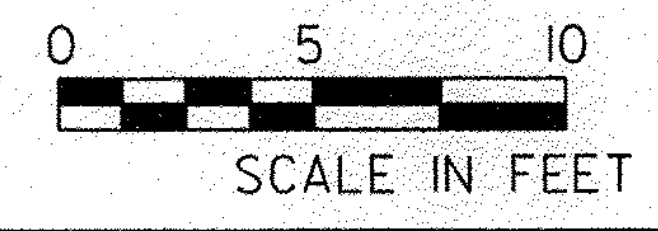
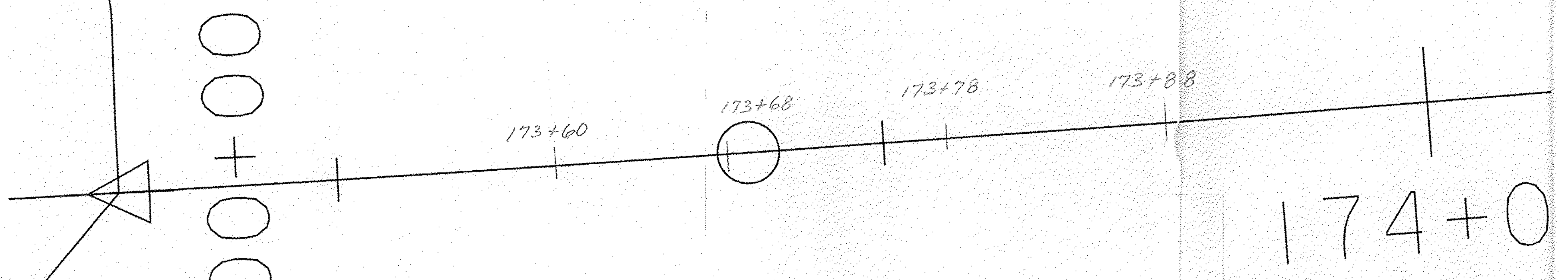
- ① AREA 1 (1.07)(25) = 26.75 SQ. FT. ✓
- ② AREA 2 (0.53)(25) = 13.25 SQ. FT. ✓
- ③ AREA 3 (2.49)(25) = 62.25 SQ. FT. ✓

JPH  
1/10/14



CB-7

CURB EXCAVATION LIMITS



PROJECT NAME:	ESSEX TOWN	PLOT
PROJECT NUMBER:	STP 5400 (5)	DRAWN
FILE NAME:	+97d002bdr_5scale.dgn	CHECKEL
PROJECT LEADER:	J. SCHULTZ	SHEET
DESIGNED BY:	D. LYMAN	
INTERSECTION	NE & NW CORNERS	