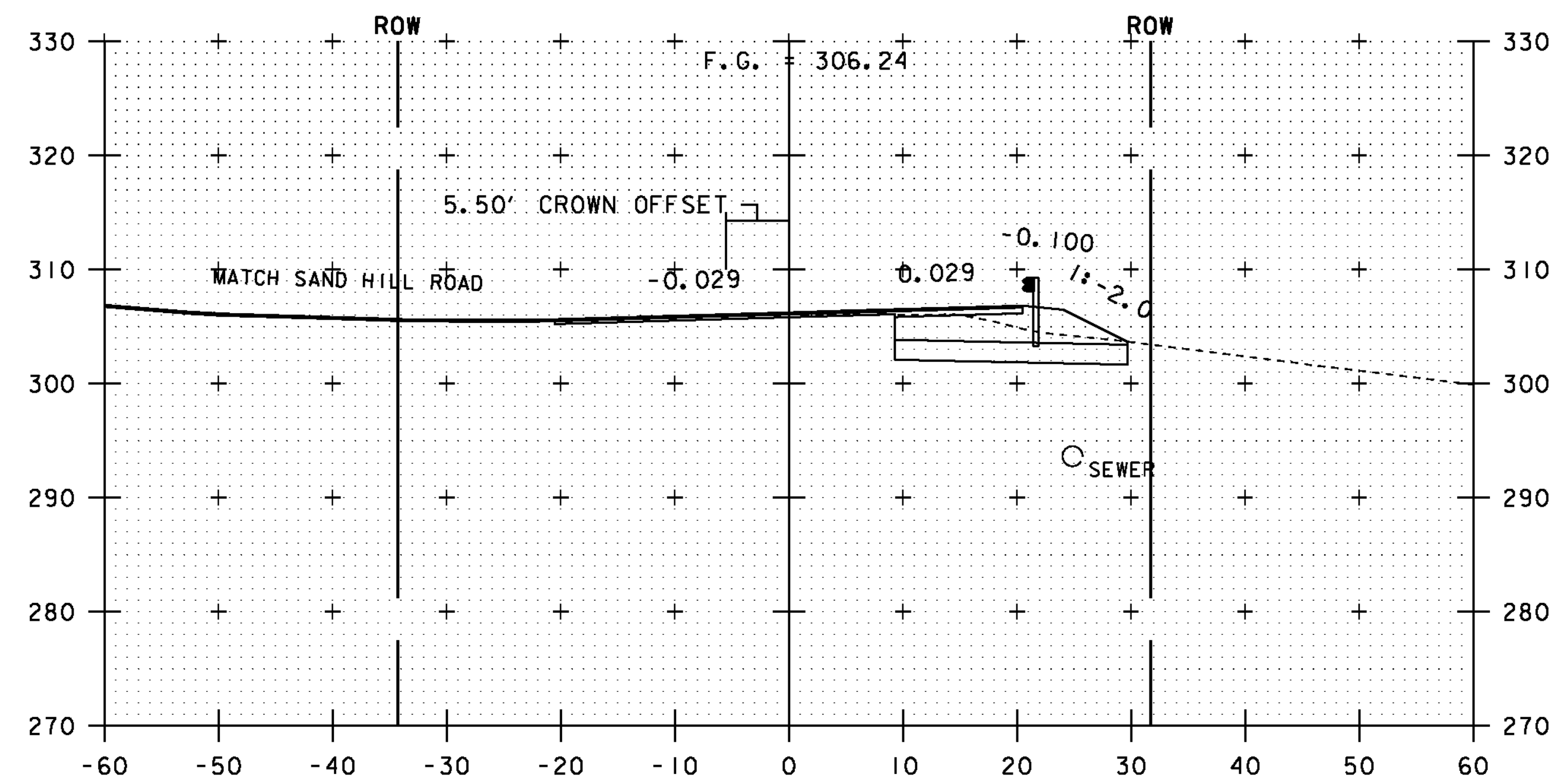
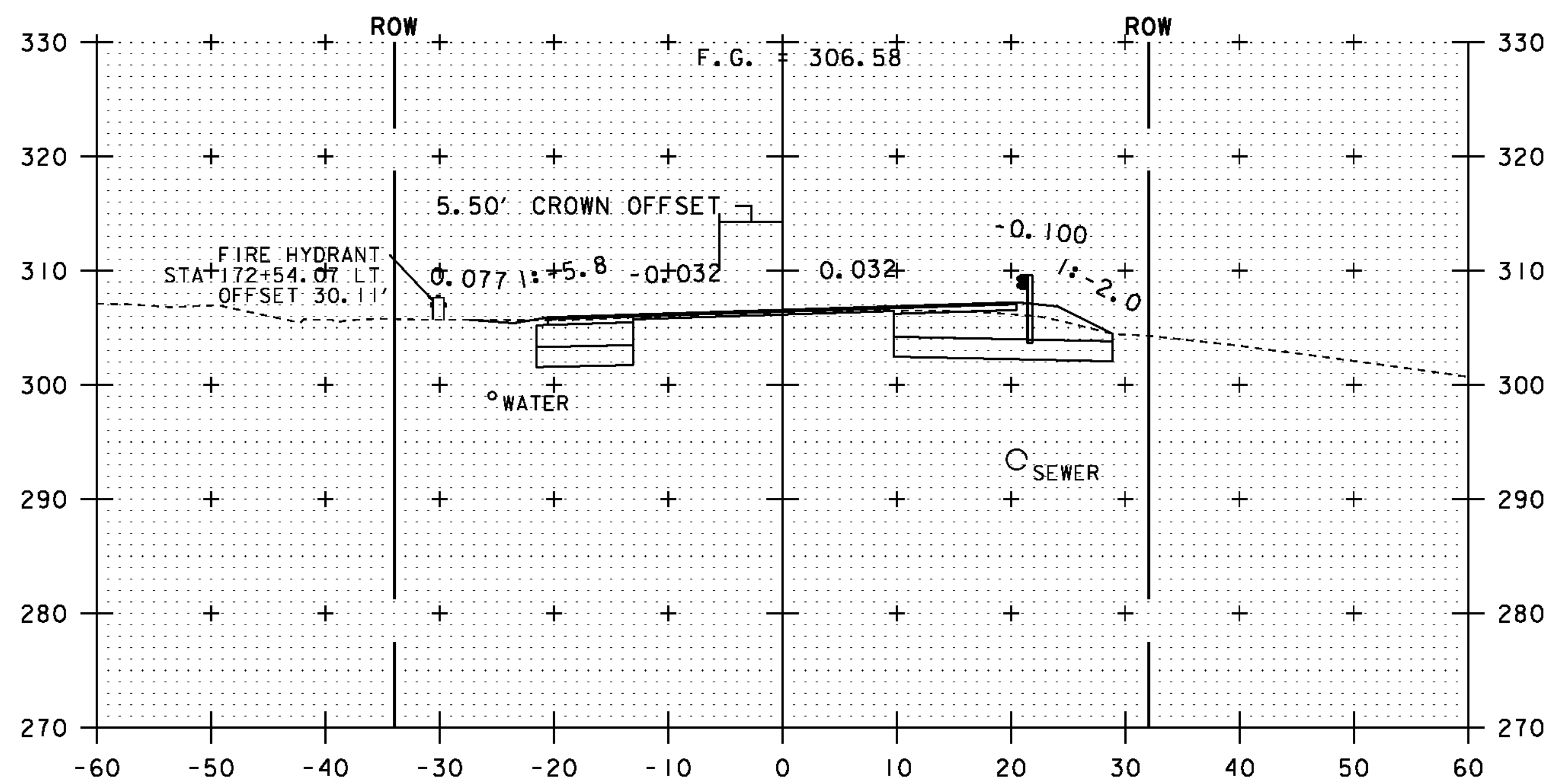


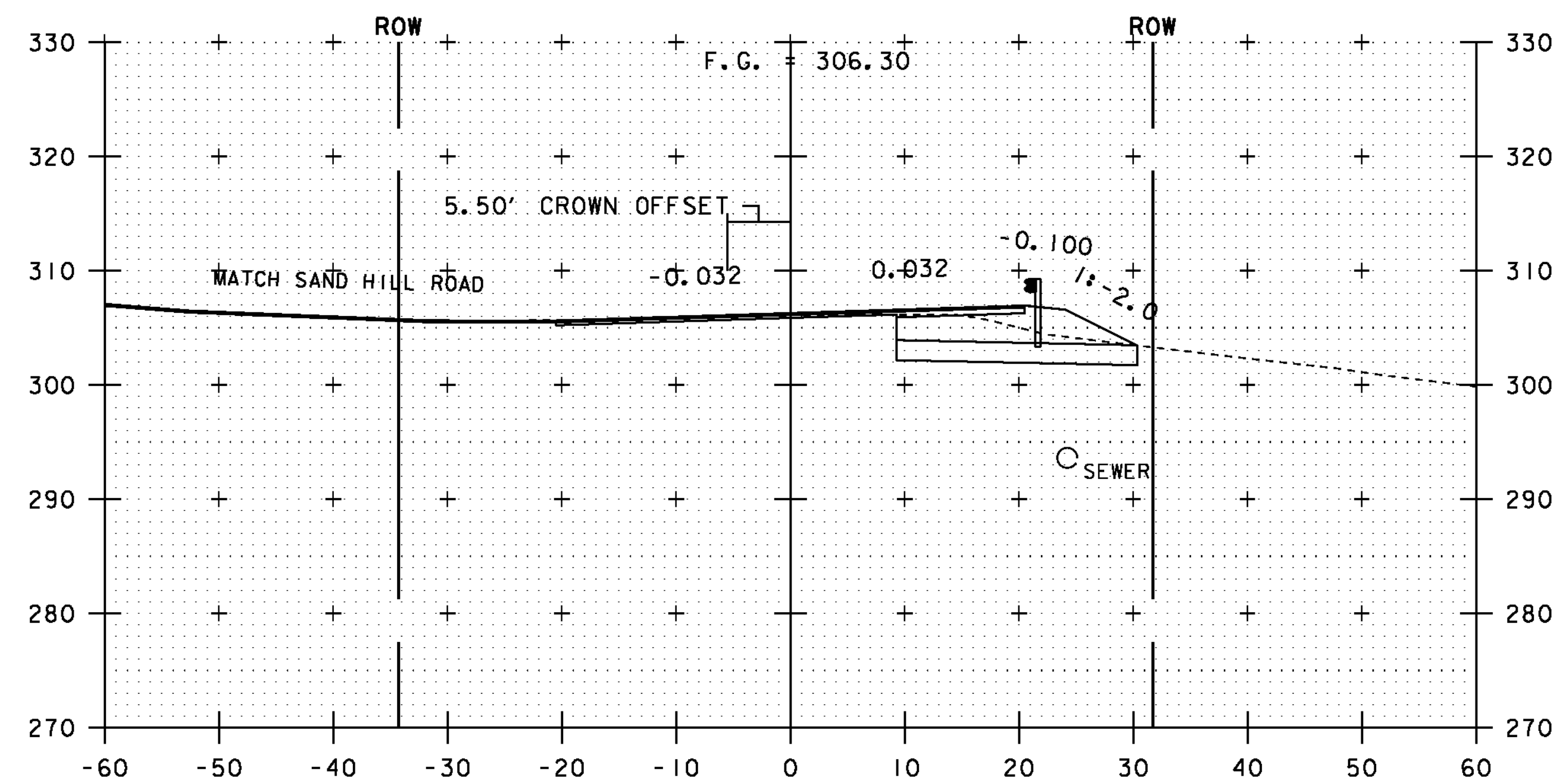
173+00



173+50

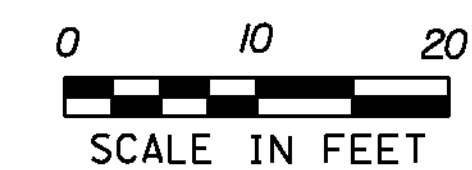


PI 172+51.78



173+40
SAND HILL ROAD

NOTE:
ALL BURIED UTILITIES ARE EXISTING,
THE LOCATIONS ARE APPROXIMATE
AND ARE TO REMAIN UNDISTURBED



STA. 172+51.78 TO STA. 173+50

PROJECT NAME: ESSEX TOWN
PROJECT NUMBER: STP 5400 (5)

FILE NAME: +97d002xsl.dgn
PROJECT LEADER: J. SCHULTZ
DESIGNED BY: D. LYMAN
VT ROUTE 117 CROSS SECTION SHEET 7

PLOT DATE: 24-AUG-2012
DRAWN BY: D. LYMAN
CHECKED BY: J. DEVLIN
SHEET 61 OF 64