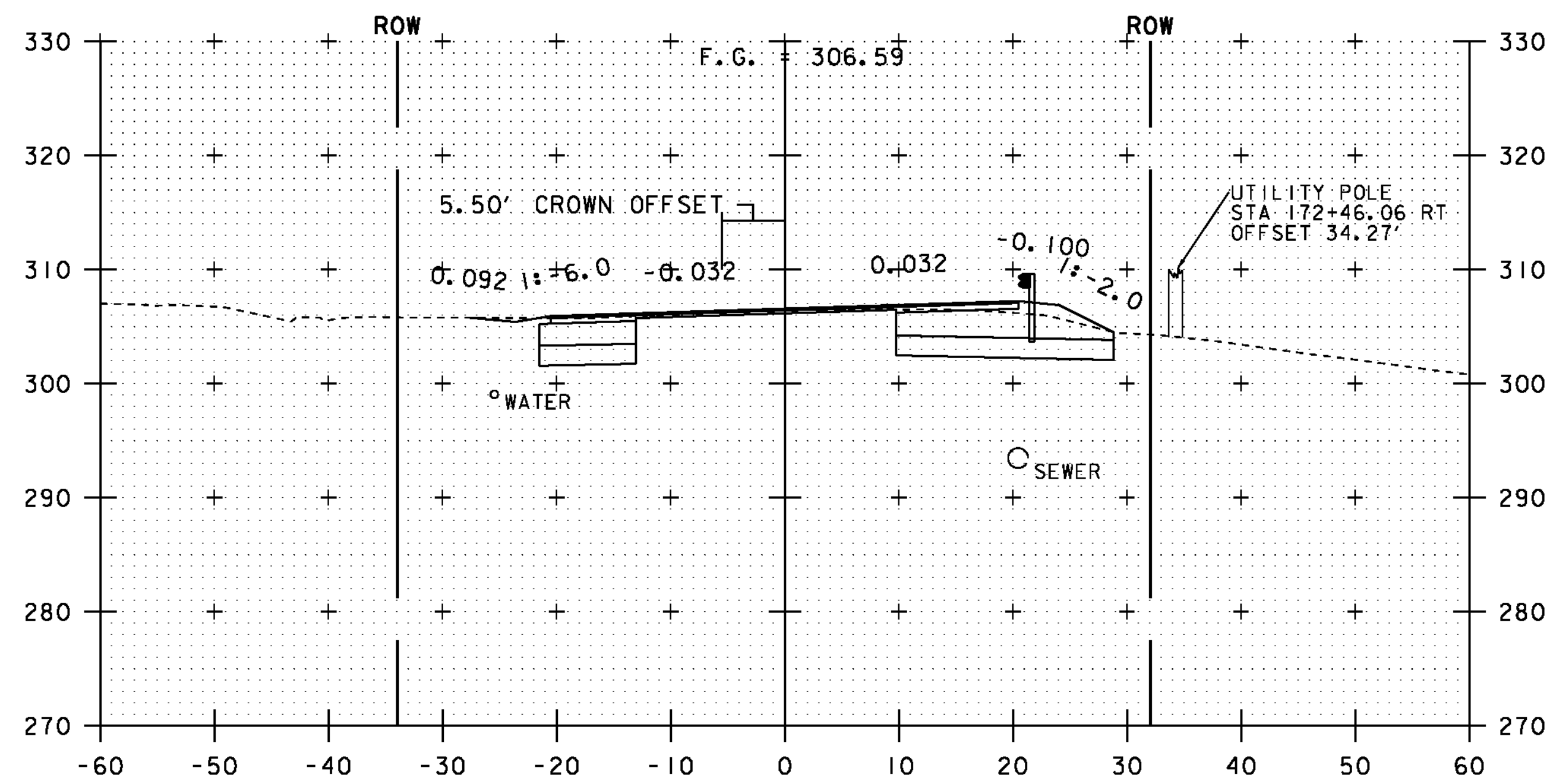
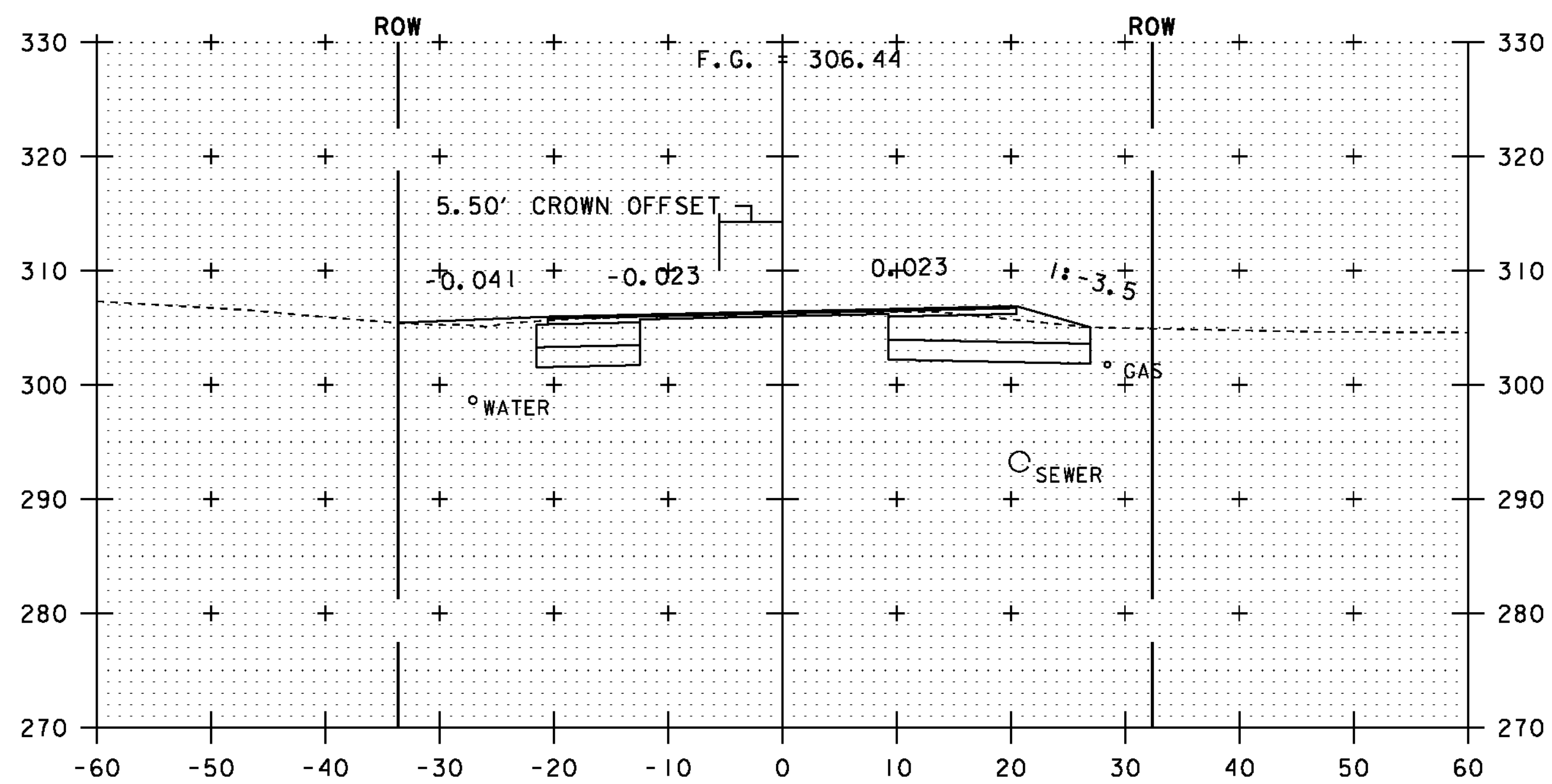


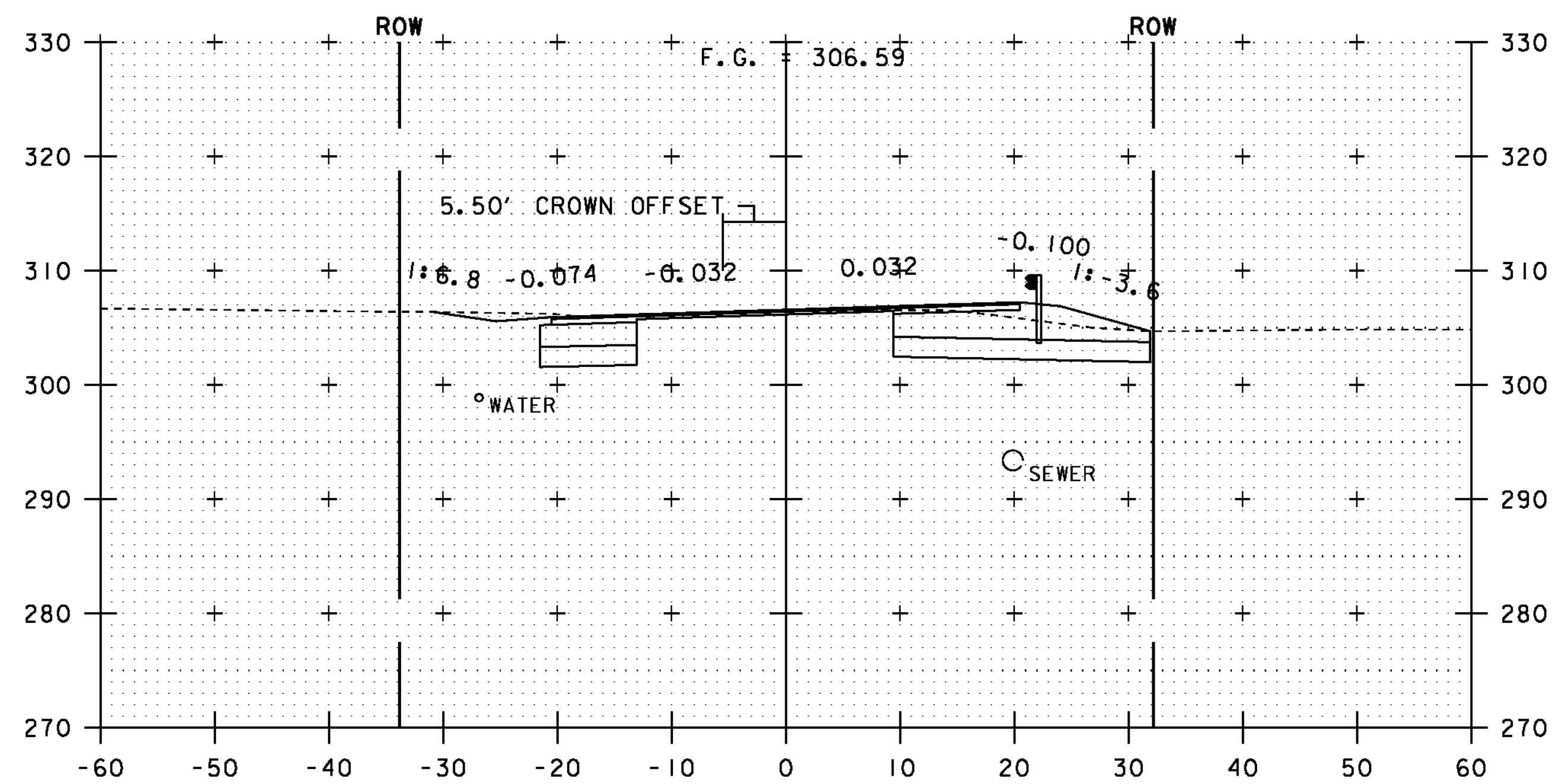
171+50



172+50

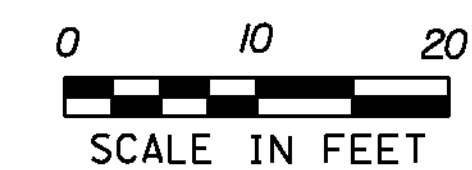


PC 171+34.56



172+00

NOTE:  
ALL BURIED UTILITIES ARE EXISTING,  
THE LOCATIONS ARE APPROXIMATE  
AND ARE TO REMAIN UNDISTURBED



STA. 171+34.56 TO STA. 172+50

PROJECT NAME: ESSEX TOWN  
PROJECT NUMBER: STP 5400 (5)

FILE NAME: +97d002xsl.dgn  
PROJECT LEADER: J. SCHULTZ  
DESIGNED BY: D. LYMAN  
VT ROUTE 117 CROSS SECTION SHEET 6

PLOT DATE: 24-AUG-2012  
DRAWN BY: D. LYMAN  
CHECKED BY: J. DEVLIN  
SHEET 60 OF 64