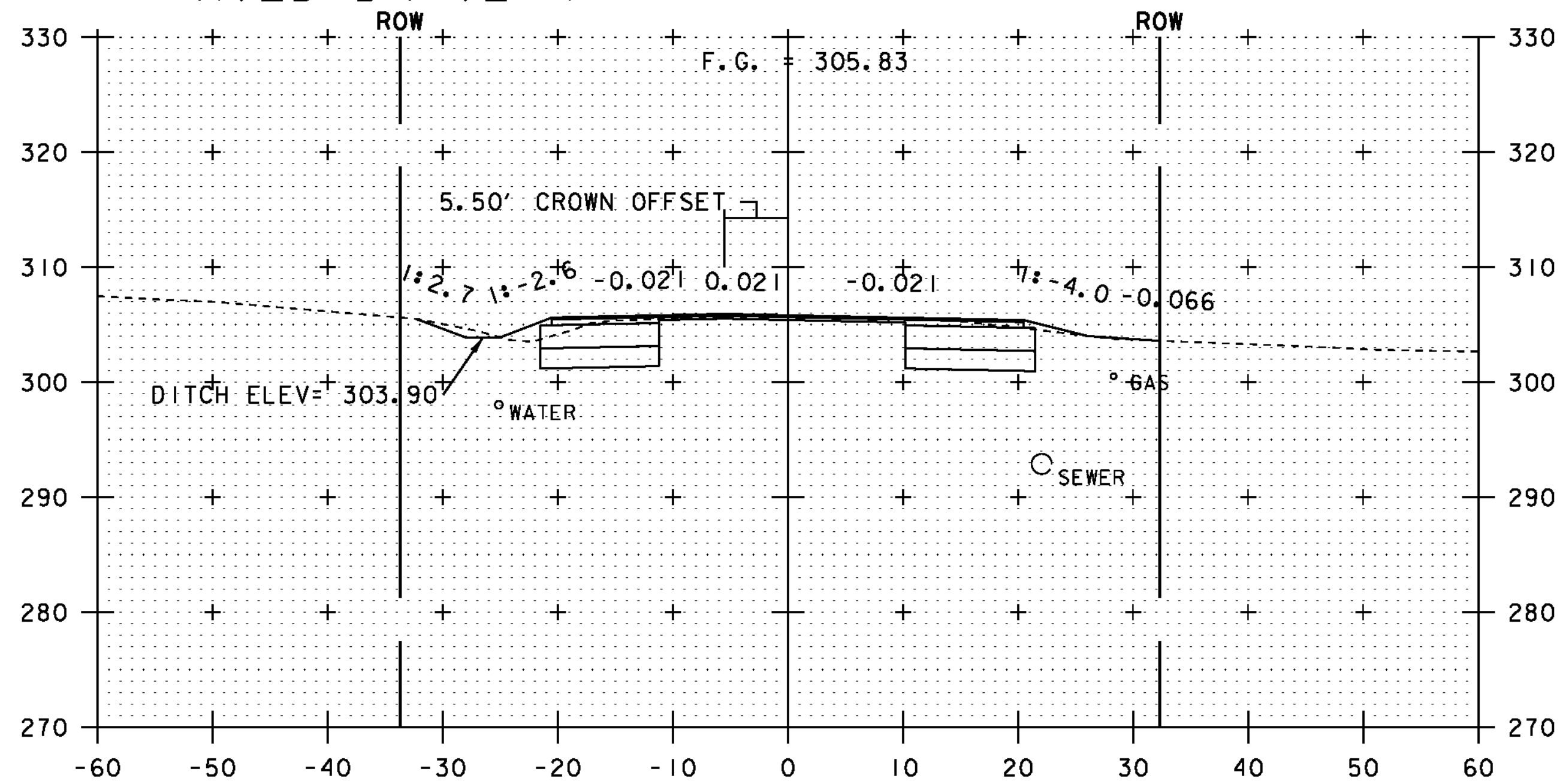


169+80
PAVED DRIVE RT

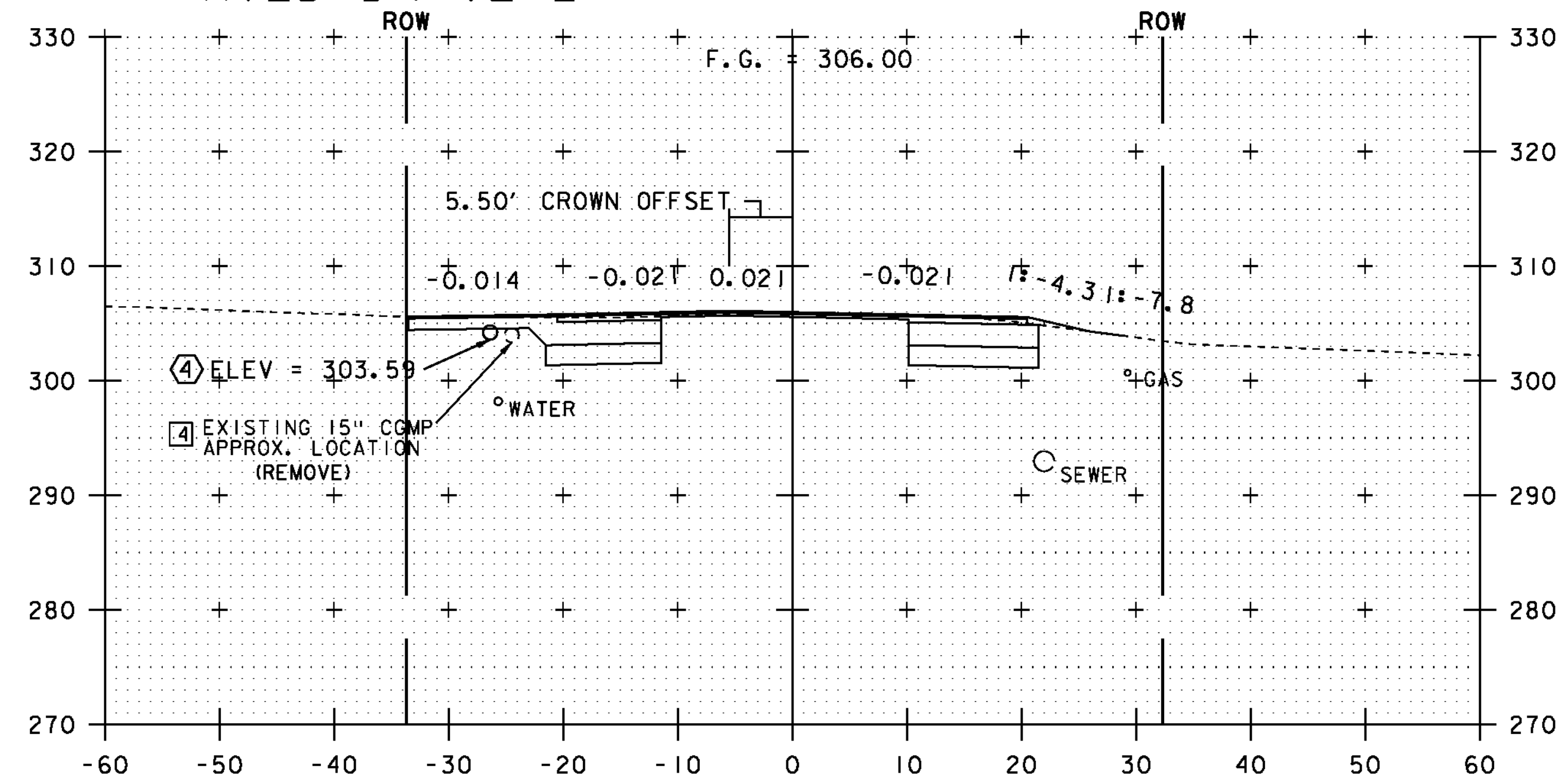
SECTION A-A

170+05
PAVED DRIVE LT

SECTION A-A

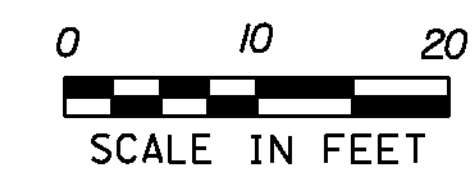


169+50



170+00

NOTE:
ALL BURIED UTILITIES ARE EXISTING,
THE LOCATIONS ARE APPROXIMATE
AND ARE TO REMAIN UNDISTURBED



STA. 169+50 TO STA. 170+05

PROJECT NAME: ESSEX TOWN
PROJECT NUMBER: STP 5400 (5)

FILE NAME: +97d002xsl.dgn
PROJECT LEADER: J. SCHULTZ
DESIGNED BY: D. LYMAN
VT ROUTE 117 CROSS SECTION SHEET 4

PLOT DATE: 24-AUG-2012
DRAWN BY: D. LYMAN
CHECKED BY: J. DEVLIN
SHEET 58 OF 64