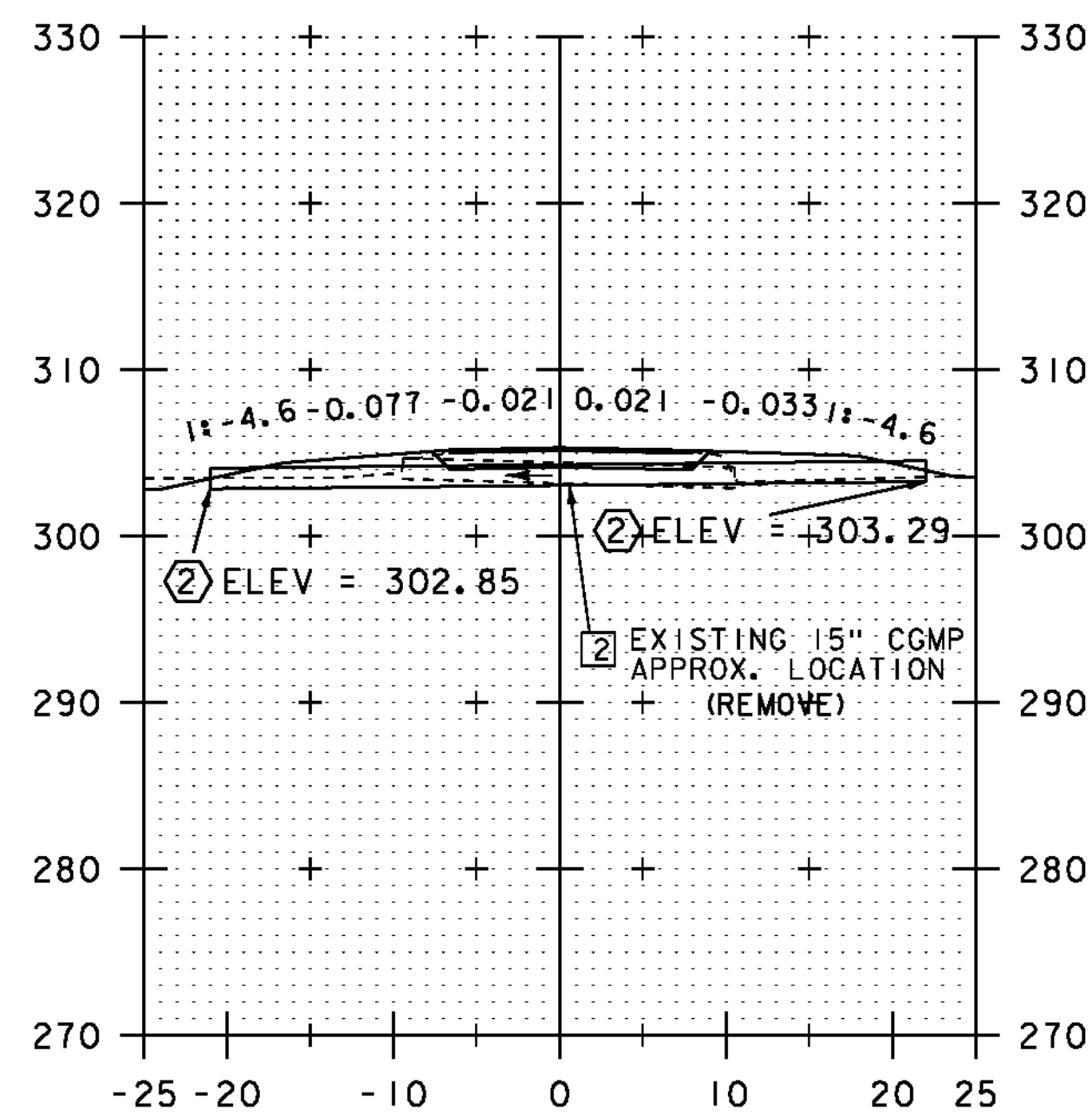
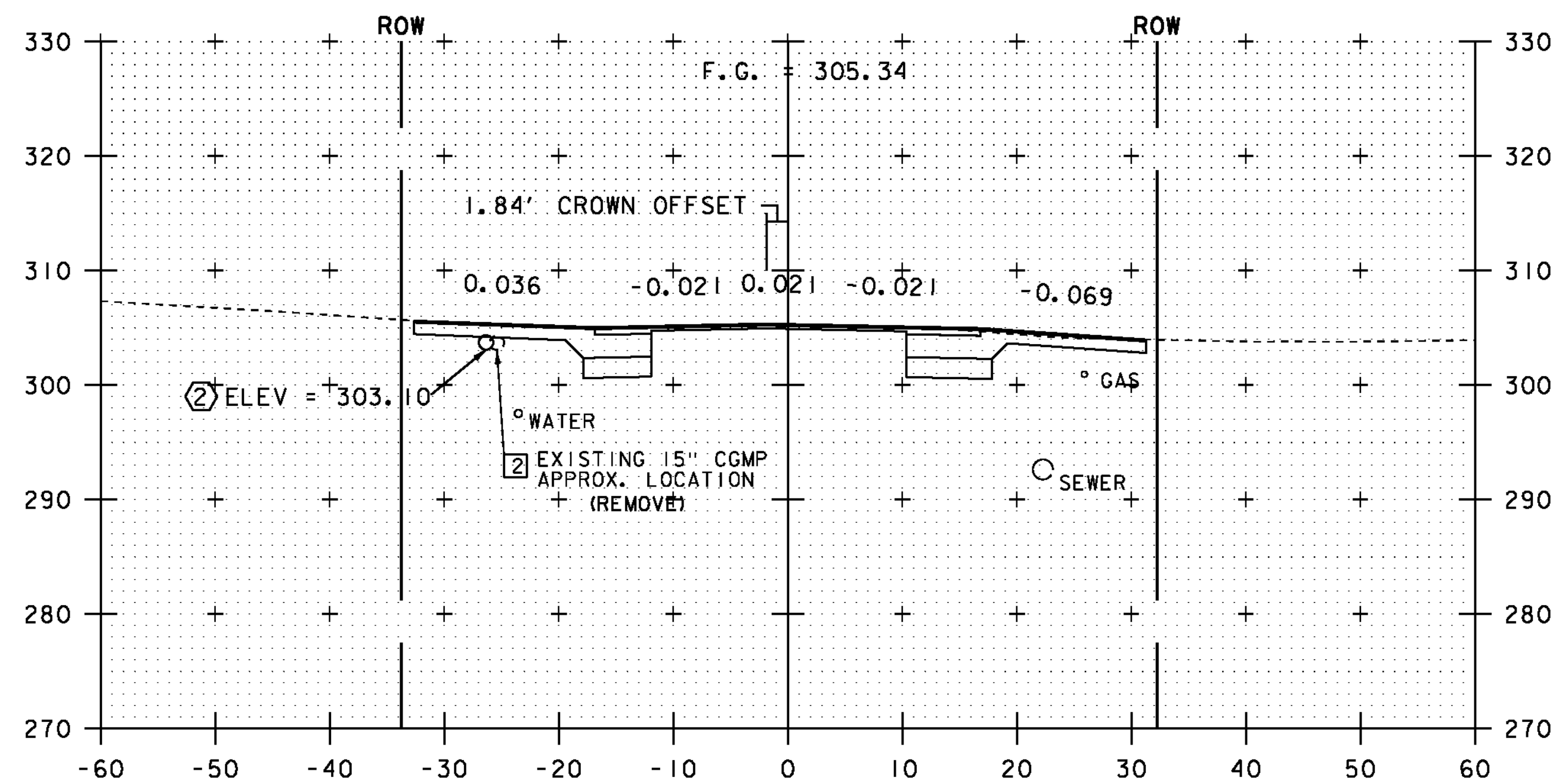


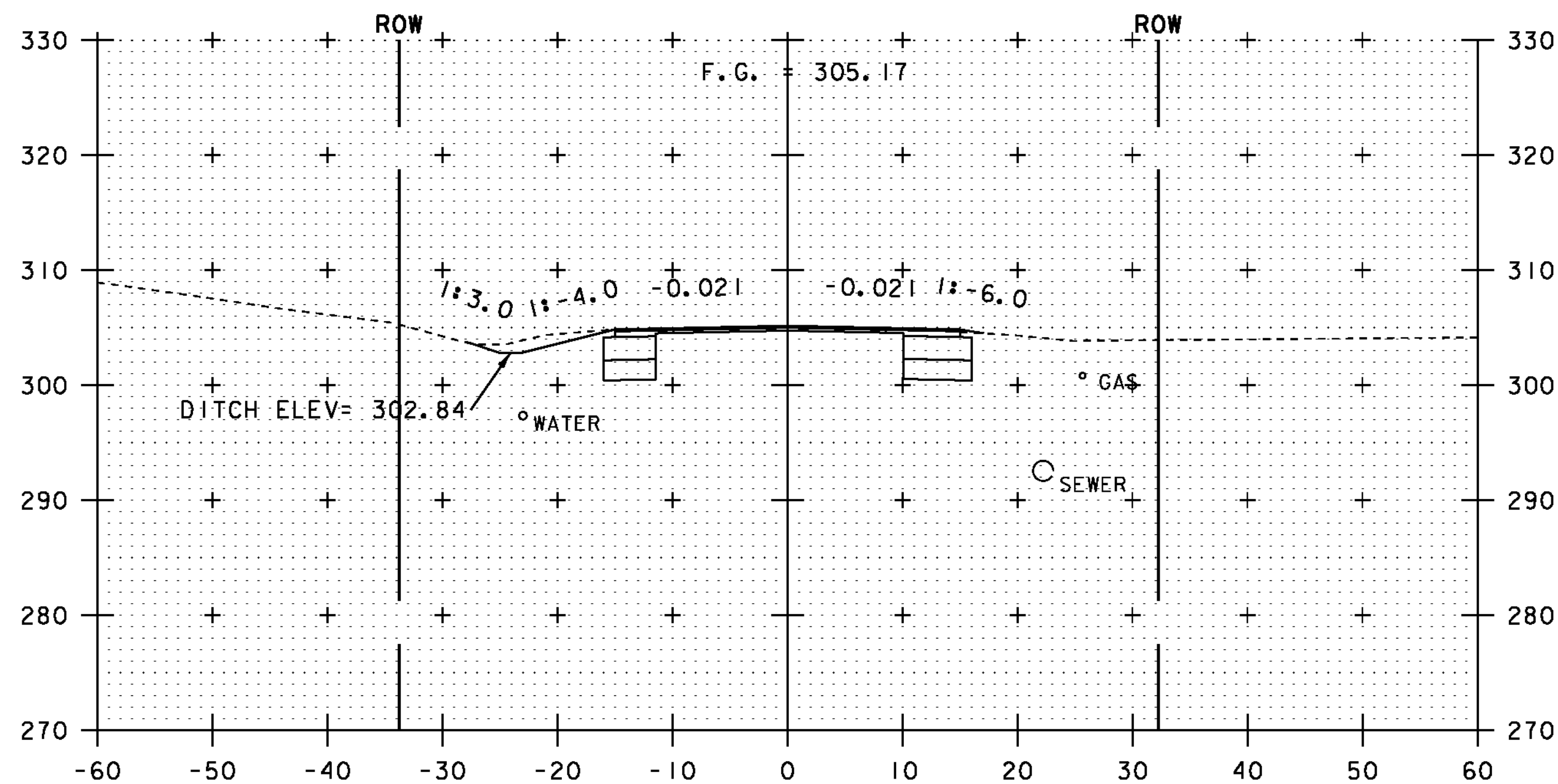
167+96  
PAVED DRIVE LT



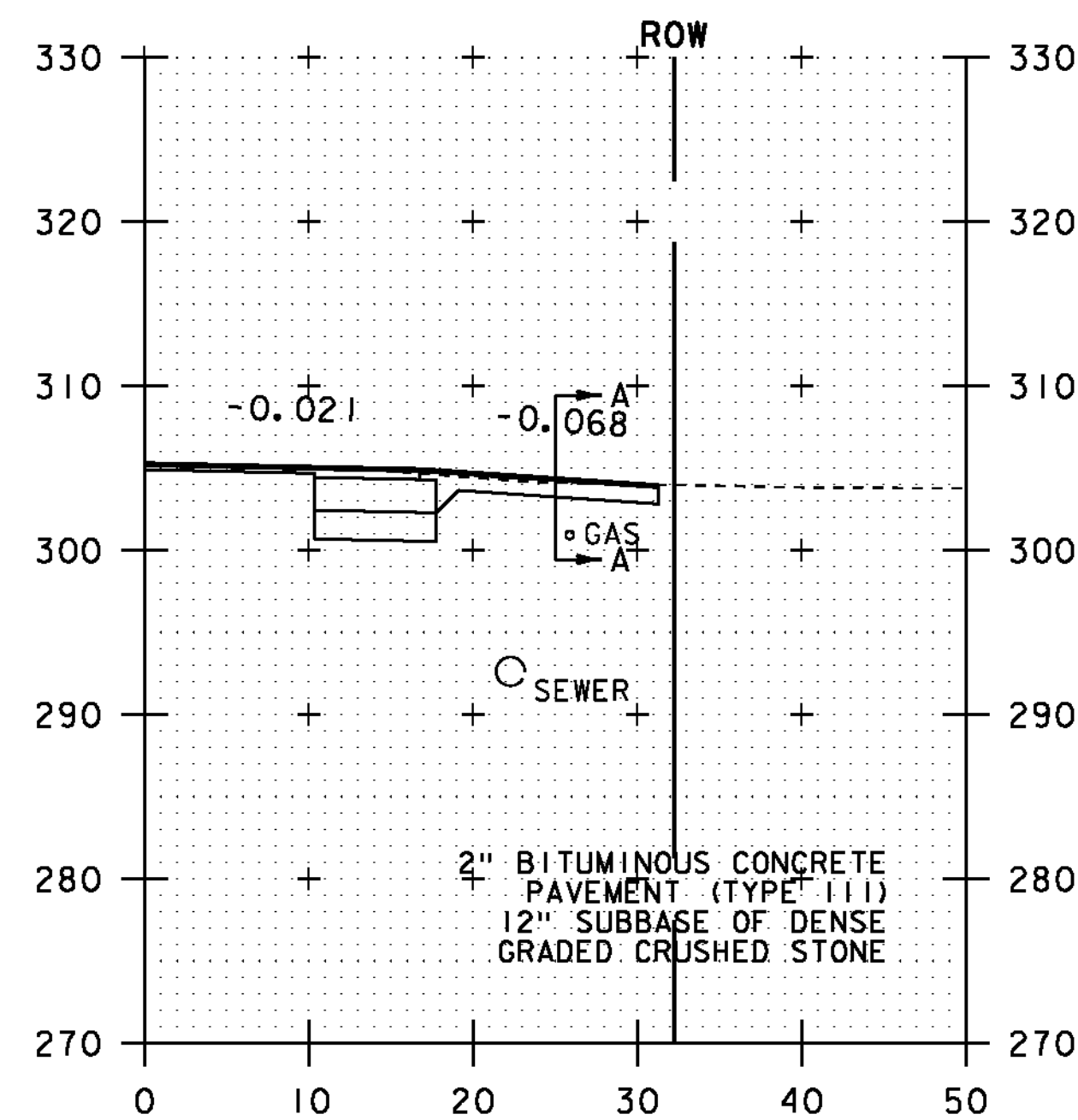
SECTION A-A



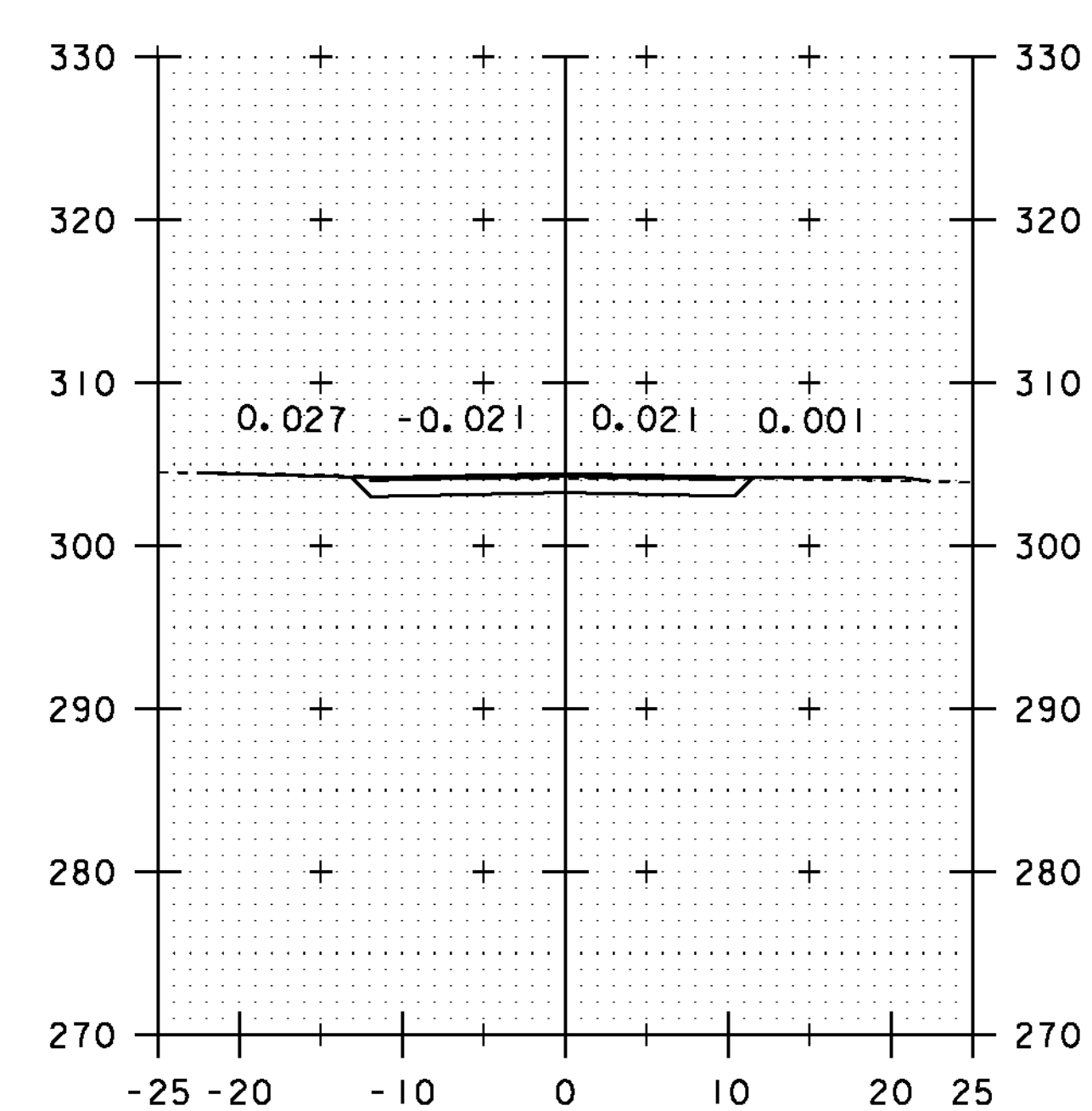
168+00



167+50  
END APPROACH  
BEGIN PROJECT

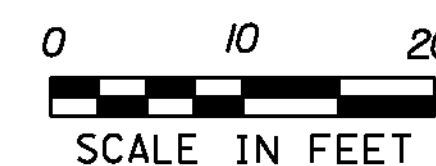


167+98  
PAVED DRIVE RT



SECTION A-A

NOTE:  
ALL BURIED UTILITIES ARE EXISTING,  
THE LOCATIONS ARE APPROXIMATE  
AND ARE TO REMAIN UNDISTURBED



STA. 167+50 TO STA. 168+00

PROJECT NAME: ESSEX TOWN  
PROJECT NUMBER: STP 5400 (5)

FILE NAME: +97d002xsl.dgn  
PROJECT LEADER: J. SCHULTZ  
DESIGNED BY: D. LYMAN  
VT ROUTE 117 CROSS SECTION SHEET 2

PLOT DATE: 24-AUG-2012  
DRAWN BY: D. LYMAN  
CHECKED BY: J. DEVLIN  
SHEET 56 OF 64