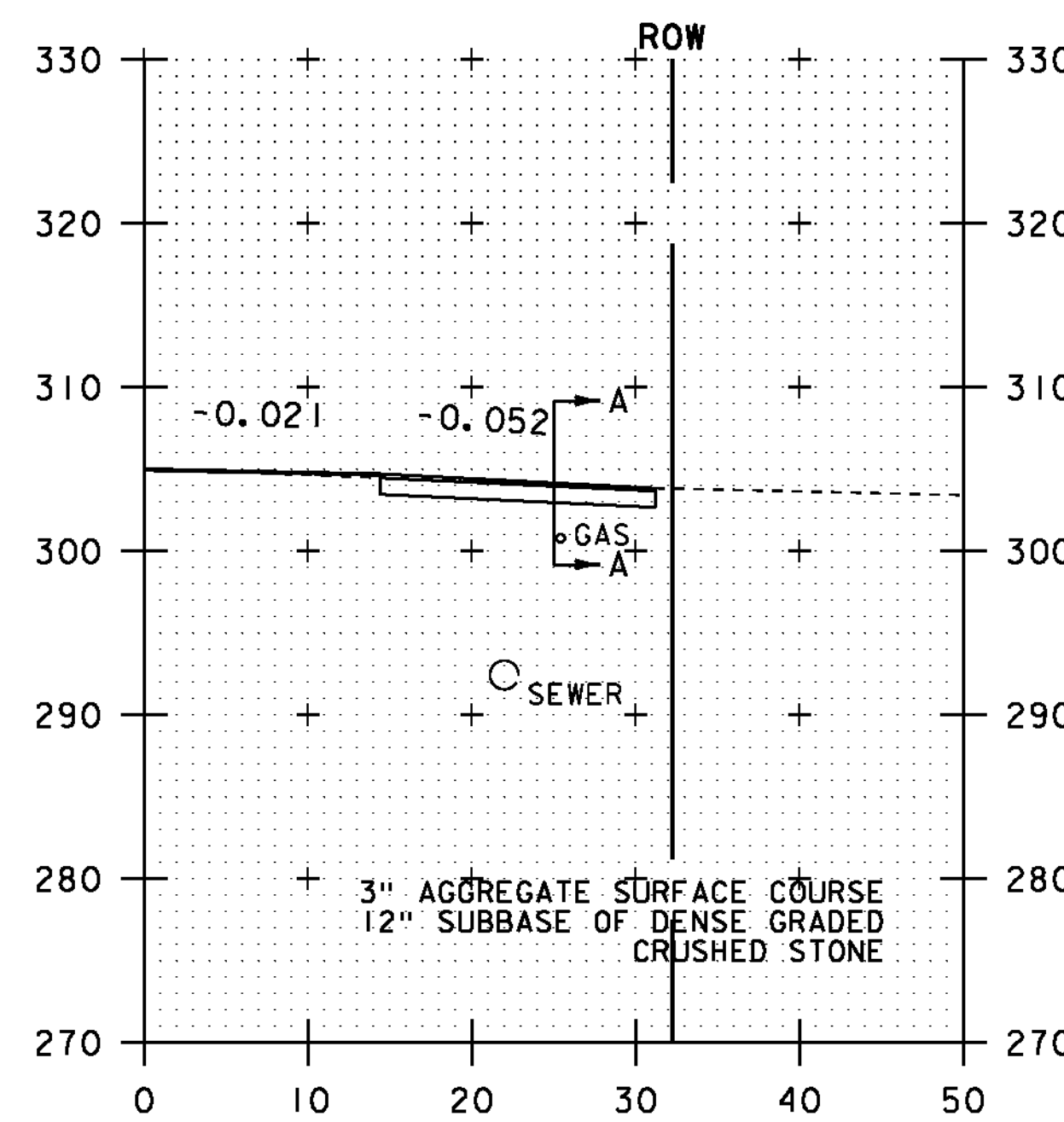
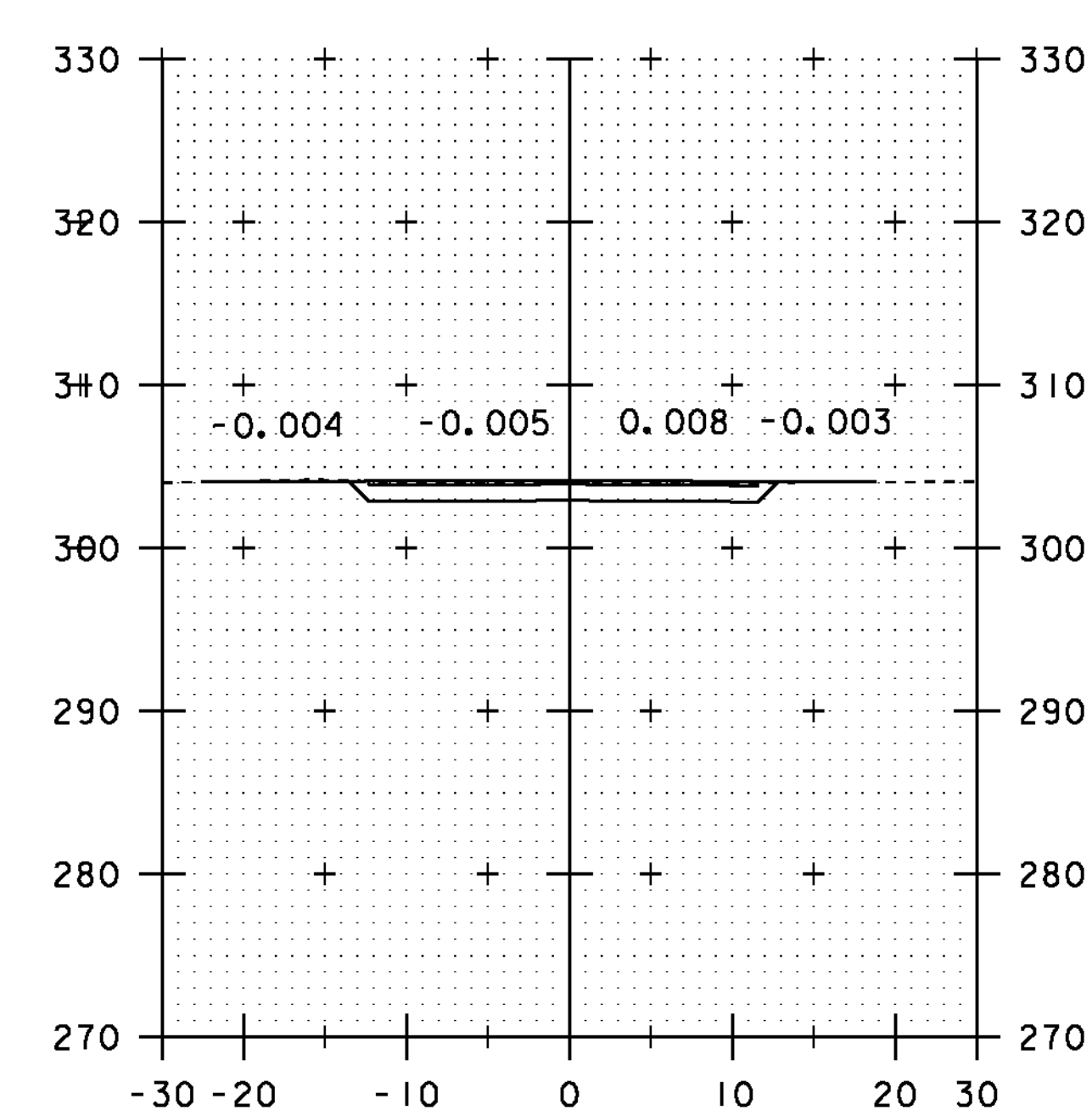


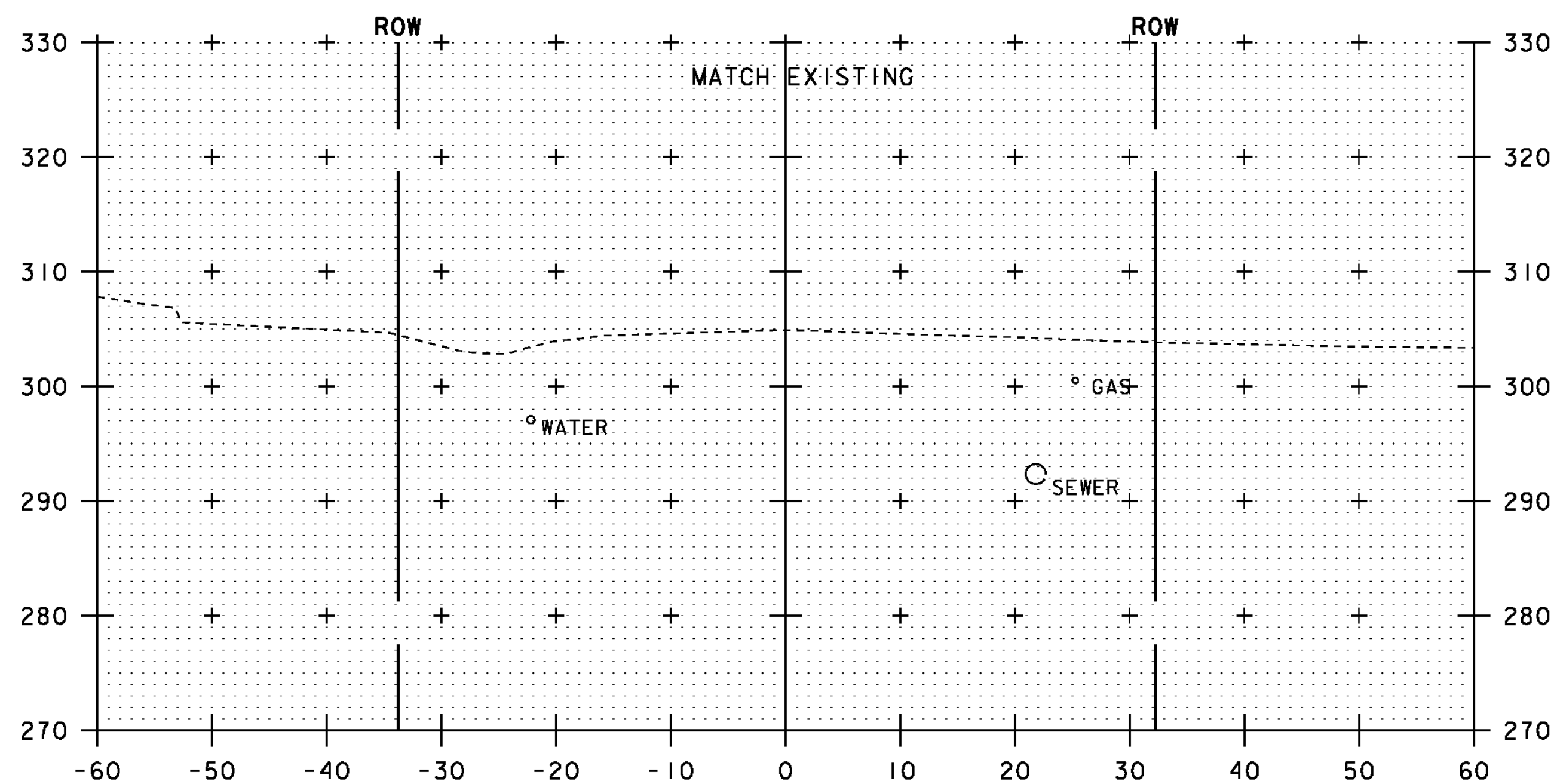
167+00



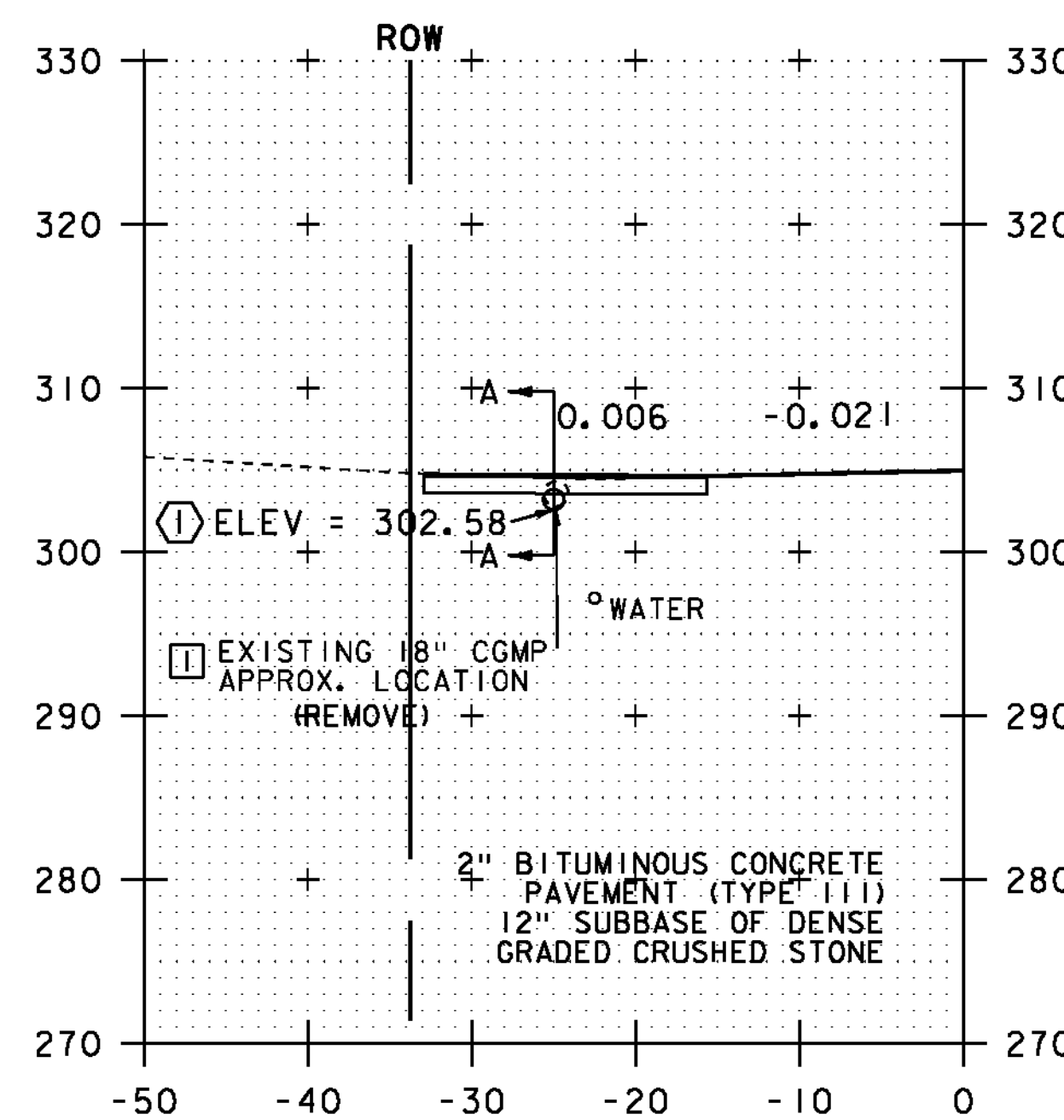
167+06
GRAVEL DRIVE RT



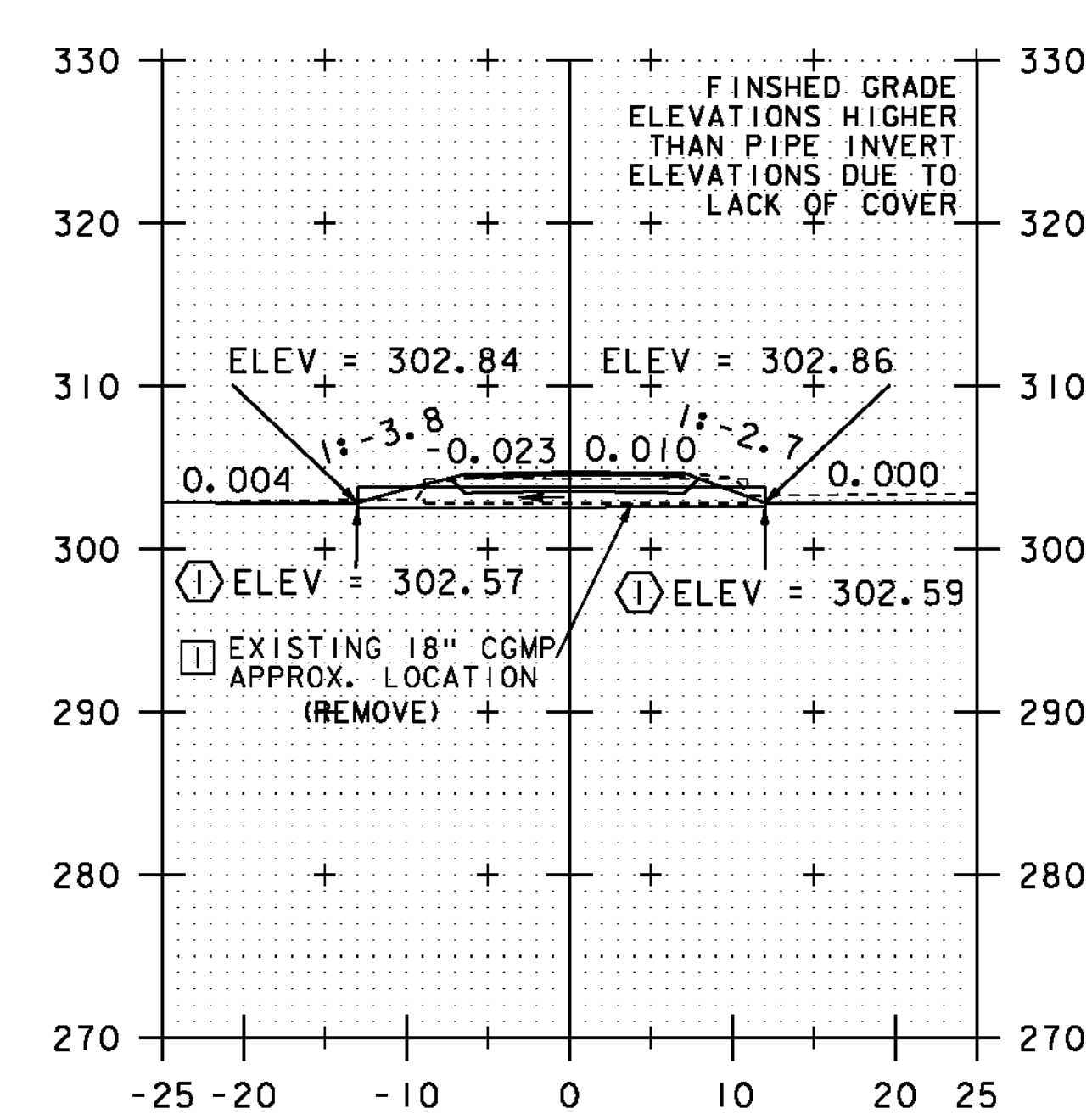
SECTION A-A



166+75
BEGIN APPROACH

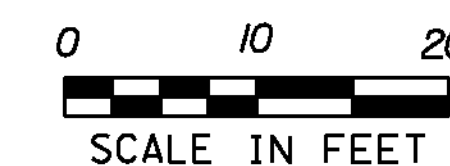


167+03
PAVED DRIVE LT



SECTION A-A

NOTE:
ALL BURIED UTILITIES ARE EXISTING,
THE LOCATIONS ARE APPROXIMATE
AND ARE TO REMAIN UNDISTURBED



STA. 166+75 TO STA. 167+06

PROJECT NAME: ESSEX TOWN
PROJECT NUMBER: STP 5400 (5)

FILE NAME: +97d002xsl.dgn
PROJECT LEADER: J. SCHULTZ
DESIGNED BY: D. LYMAN
VT ROUTE 117 CROSS SECTION SHEET 1

PLOT DATE: 24-AUG-2012
DRAWN BY: D. LYMAN
CHECKED BY: J. DEVLIN
SHEET 55 OF 64