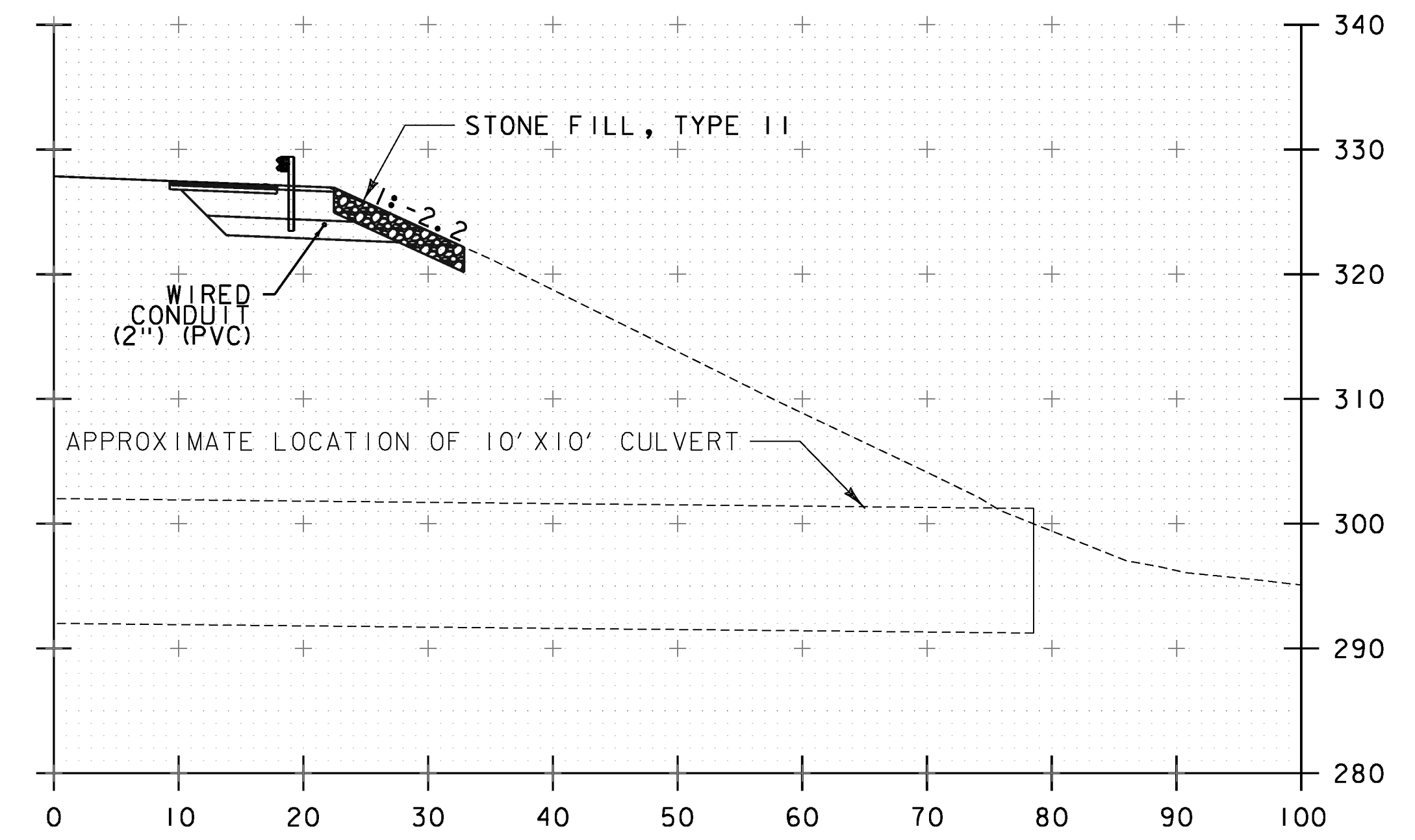
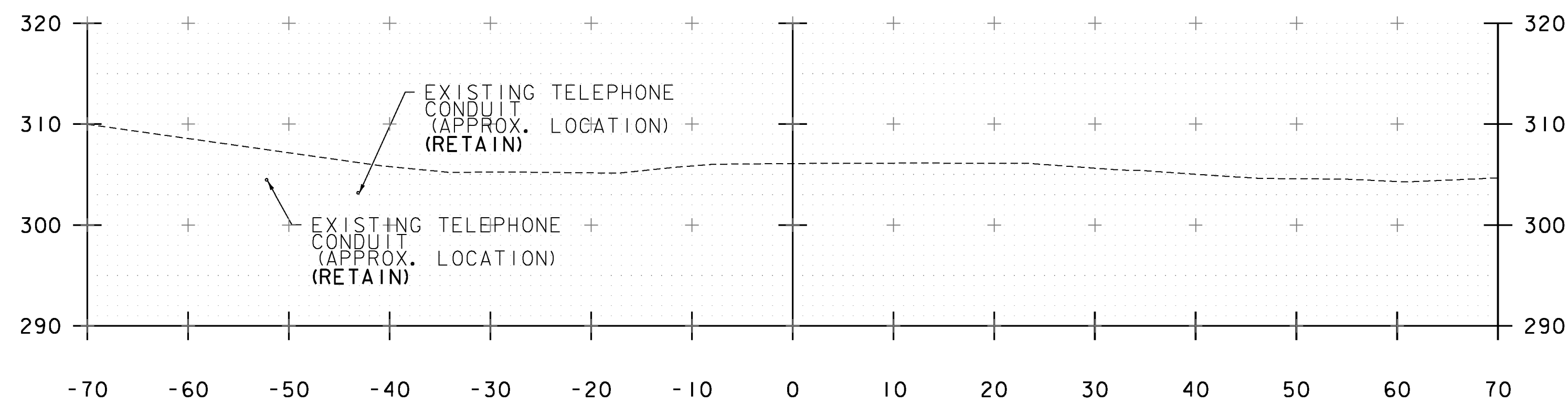


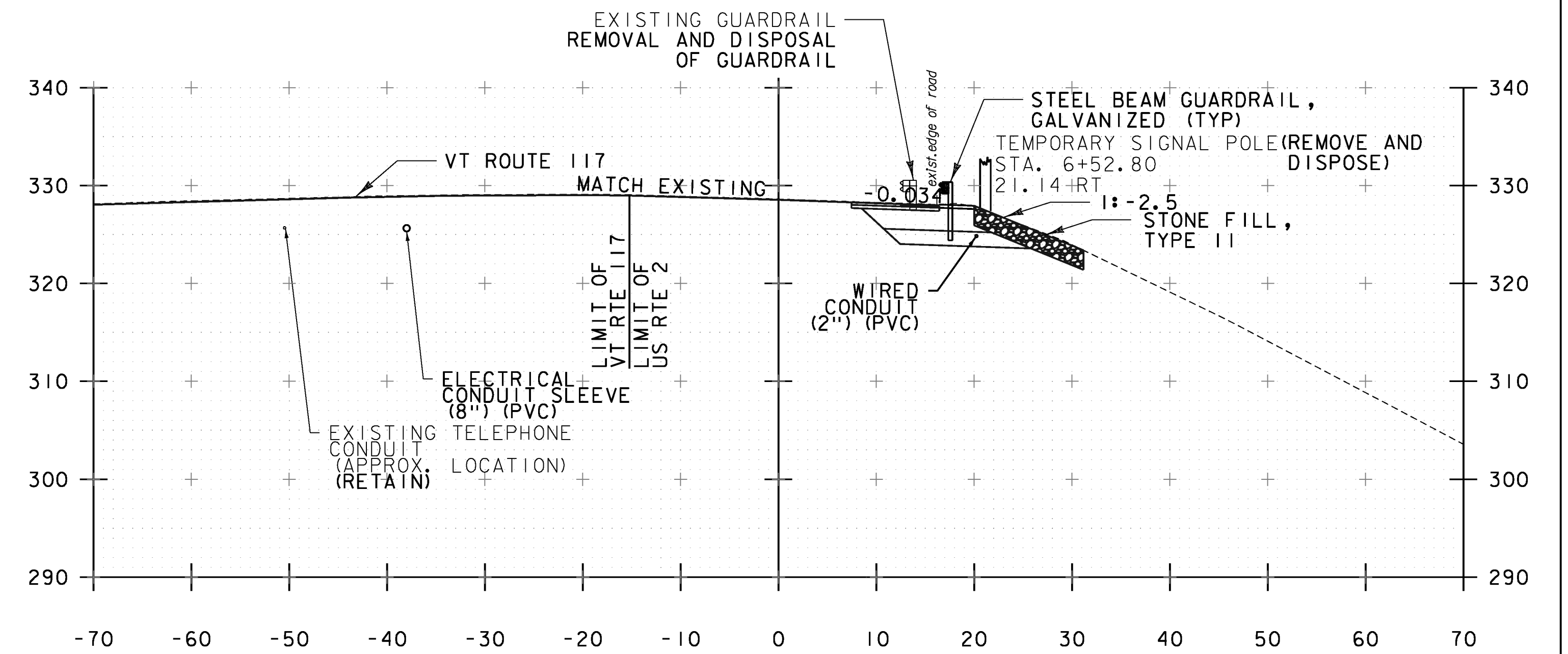
STA. 6+00 SKEWED 22°07' 37"
 BEGIN PROJECT
 MATCH EXISTING BCP



STA. 6+75.02 SKEWED 11°17' 15"



5+50



6+50

NOTE:
 REFER TO SHEET 90 OF 133 FOR CROSS SECTIONS AT THE PROPOSED MAST ARM POLES.

STA. 5+50 TO STA. 6+75.02

PROJECT NAME:	RICHMOND	FILE NAME:	z97cl86xsl.dgn	PLOT DATE:	4/26/2013
PROJECT NUMBER:	STP 0284 (17)	PROJECT LEADER:	ERIK ATKINS	DRAWN BY:	S. FORTIER
		DESIGNED BY:	T. BIGELOW	CHECKED BY:	E. ATKINS
		US ROUTE 2 CROSS SECTIONS SHEET 1		SHEET	81 OF 133