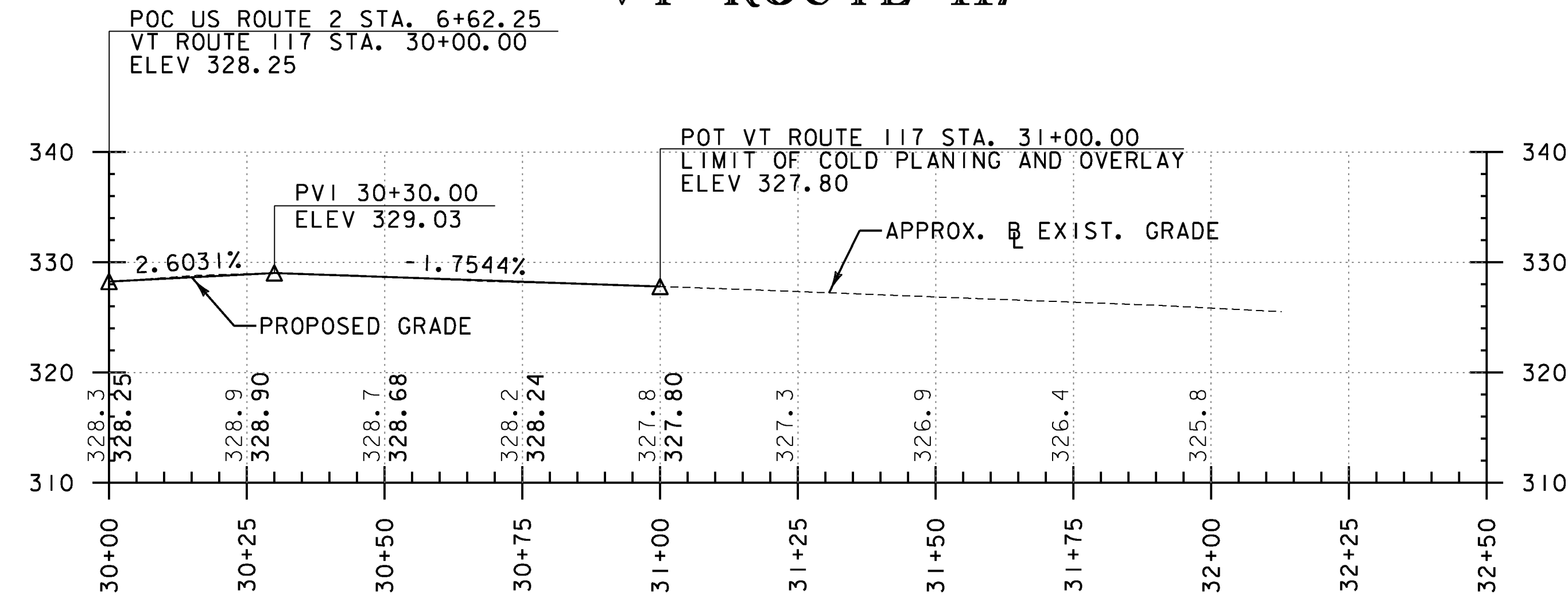
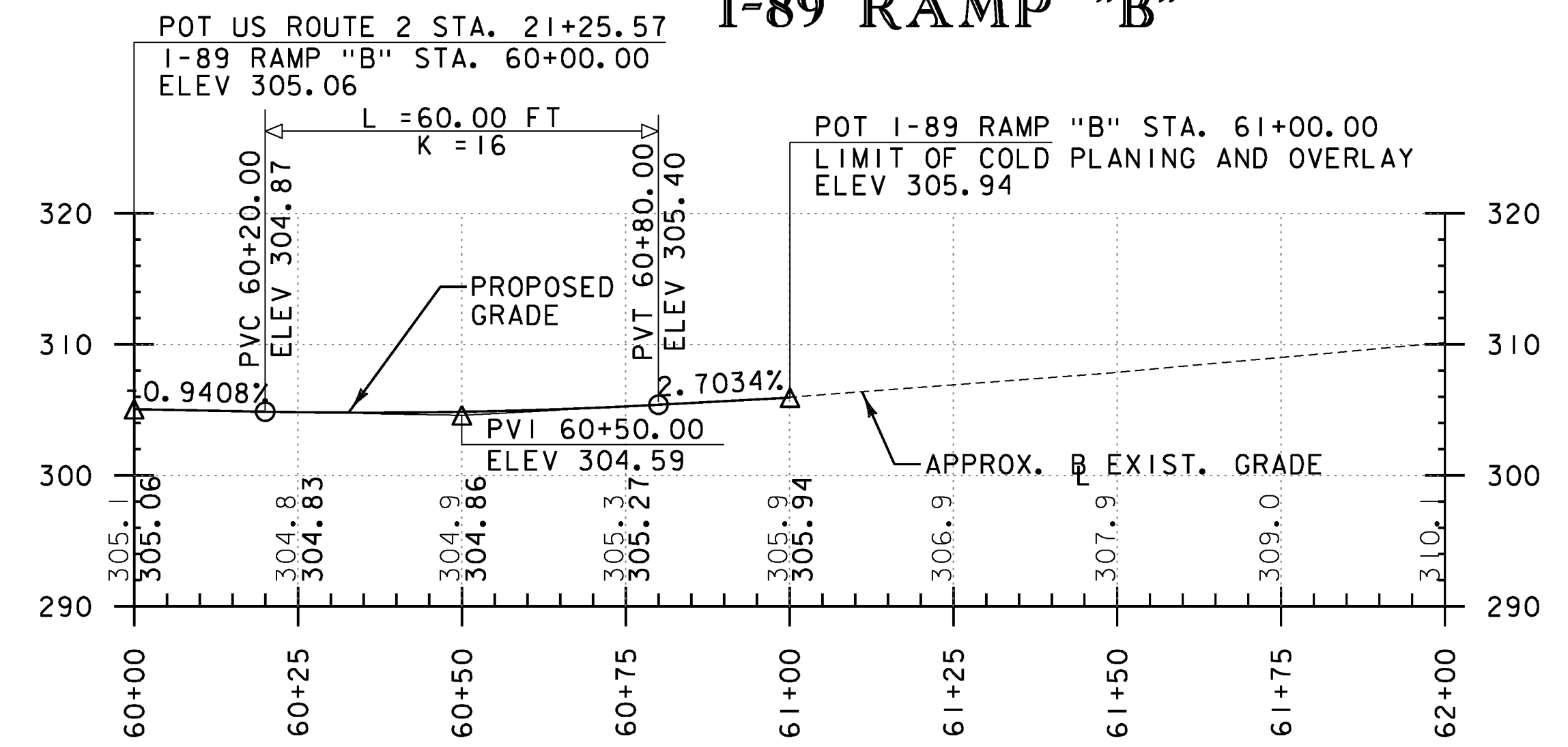


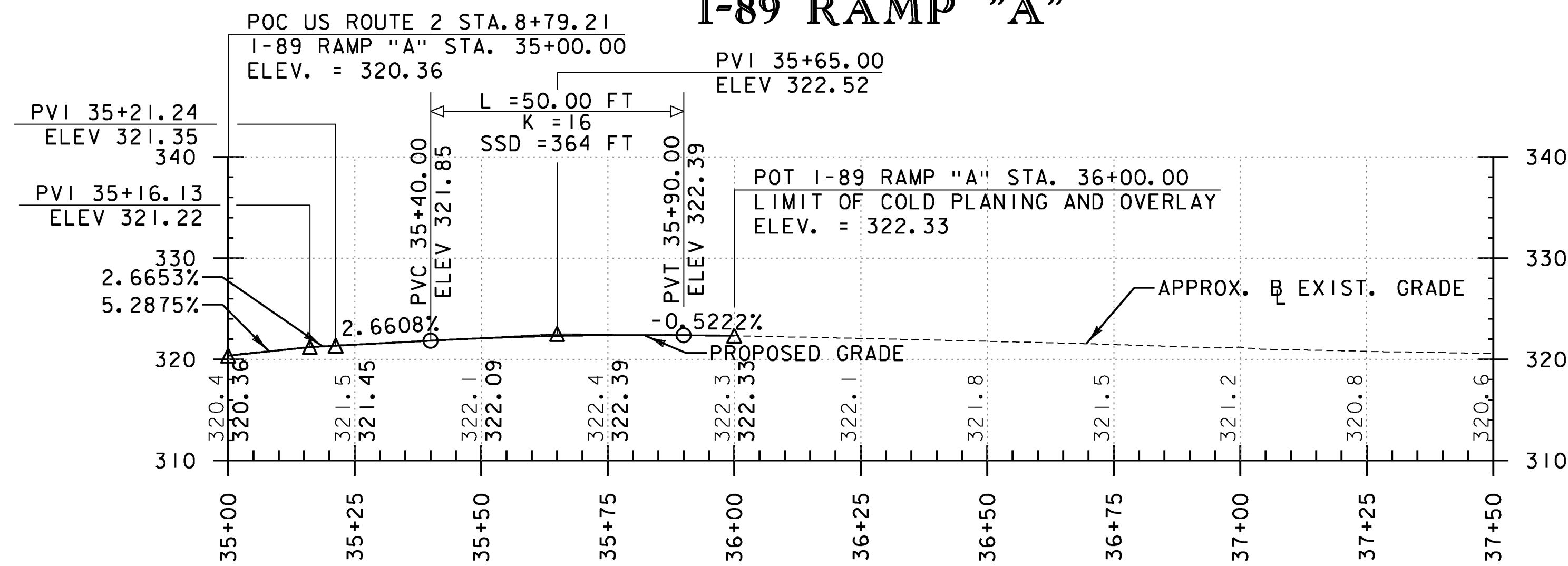
### VT ROUTE 117



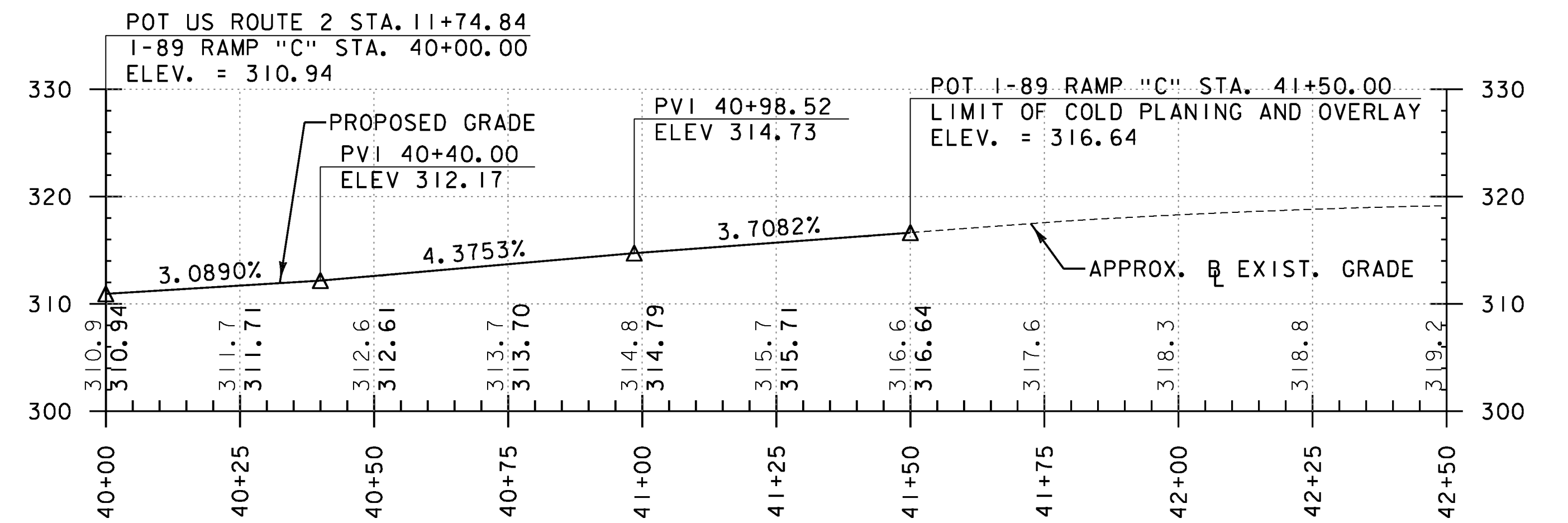
### I-89 RAMP "B"



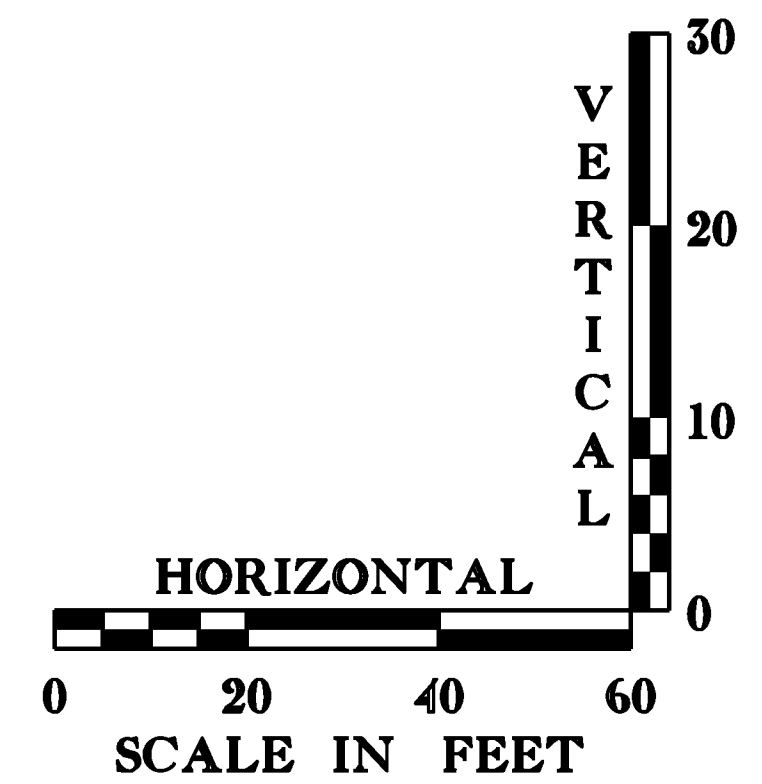
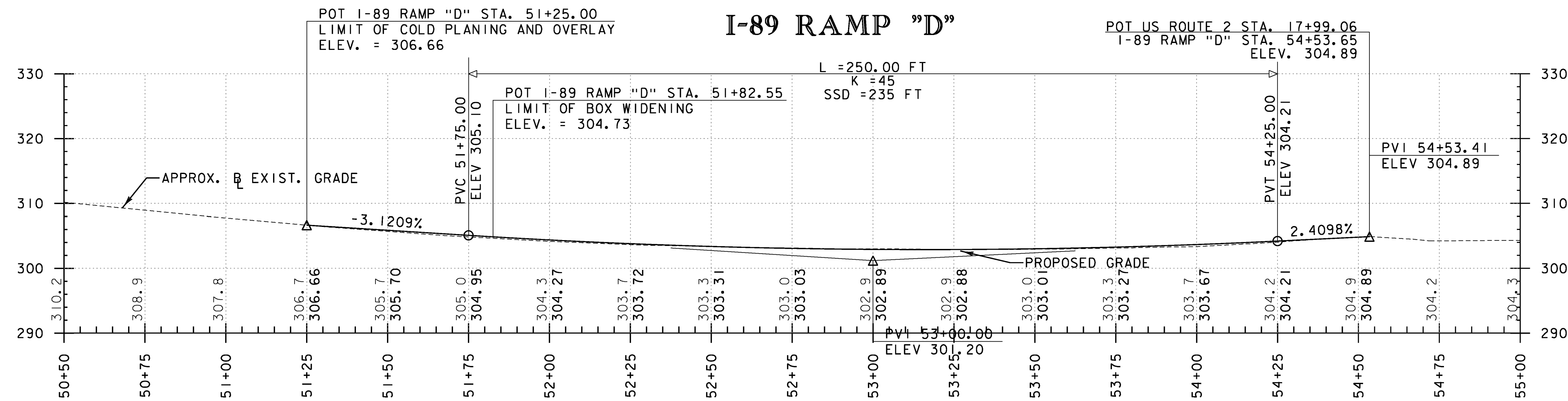
### I-89 RAMP "A"



### I-89 RAMP "C"



### I-89 RAMP "D"



NOTE:  
CONTRACTOR SHALL MAINTAIN ALL EXISTING PROFILE GRADES.  
PROFILES SHOWN ARE APPROXIMATE REPRESENTATIONS OF EXISTING  
CONDITIONS AND HAVE BEEN SHOWN FOR INFORMATIONAL PURPOSES ONLY.

THE GRADES SHOWN TO THE NEAREST TENTH ARE THE ORIGINAL GROUND APPROXIMATE ELEVATIONS ALONG THE PROPOSED ALIGNMENT. THE GRADES SHOWN TO THE NEAREST HUNDREDTH ARE THE PROPOSED PROFILE GRADES FOR THE NEW ALIGNMENT.

PROJECT NAME:	RICHMOND
PROJECT NUMBER:	STP 0284 (17)
FILE NAME:	z97cl86xsl.dgn
PROJECT LEADER:	ERIK ATKINS
DESIGNED BY:	T. BIGELOW
VT ROUTE 117 & I-89 RAMP PROFILES SHEET	SHEET 55 OF 133
PLOT DATE:	4/29/2013
DRAWN BY:	S. FORTIER
CHECKED BY:	E. ATKINS