ALIGNMENT TIES

I-89 RAMP "D" POT STA. 51+25.00

NORTH = 701350.33
EAST = 1507330.85

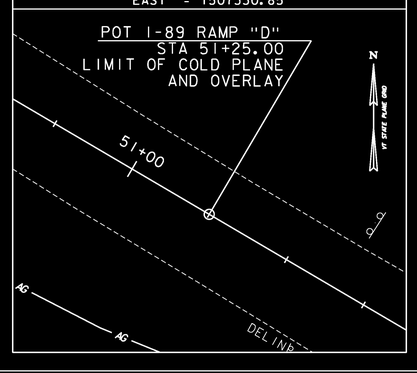

I-89 RAMP "D" PT STA. 52+35.51

NORTH = 701294.34
EAST = 1507426.13

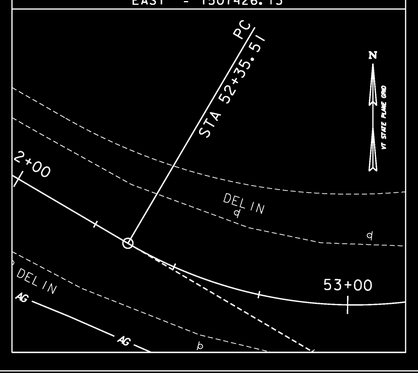

I-89 RAMP "D" PT STA. 54+23.50

NORTH = 701331.72
EAST = 1507592.75

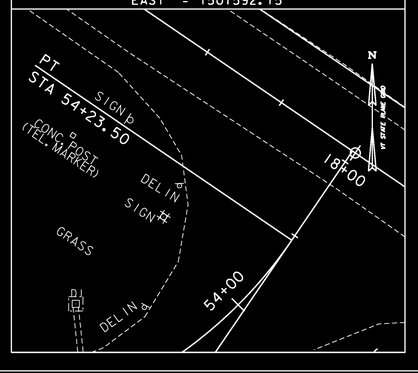

I-89 RAMP "B" PC STA. 60+70.21

NORTH = 701230.78
EAST = 1507919.09

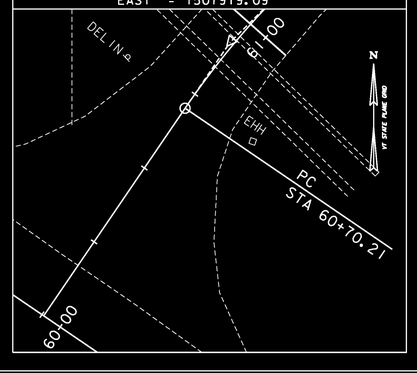

I-89 RAMP "B" POC STA. 61+00.00

NORTH = 701254.19
EAST = 1507937.49

AMIGNMENT TIES

NORTH =	NORTH =	NORTH =	NORTH =	NORTH =
EAST =	EAST =	EAST =	EAST =	EAST =

ALIGNMENT TIES

NORTH =	NORTH =	NORTH =	NORTH =	NORTH =
EAST =	EAST =	EAST =	EAST =	EAST =

DATUM

VERTICAL	NAVD88
HORIZONTAL	NAD83 (1992)
ADJUSTMENT	COMPASS

0 20 40
SCALE IN FEET

PROJECT NAME: RICHMOND
PROJECT NUMBER: STP 0284 (17)

FILE NAME: z97c186t1.dgn
PROJECT LEADER: ERIK ATKINS
DESIGNED BY: T. BIGELOW
TIE SHEET 3

PLOT DATE: 4/29/2013
DRAWN BY: A. ACHARYA
CHECKED BY: E. ATKINS
SHEET 44 OF 133