

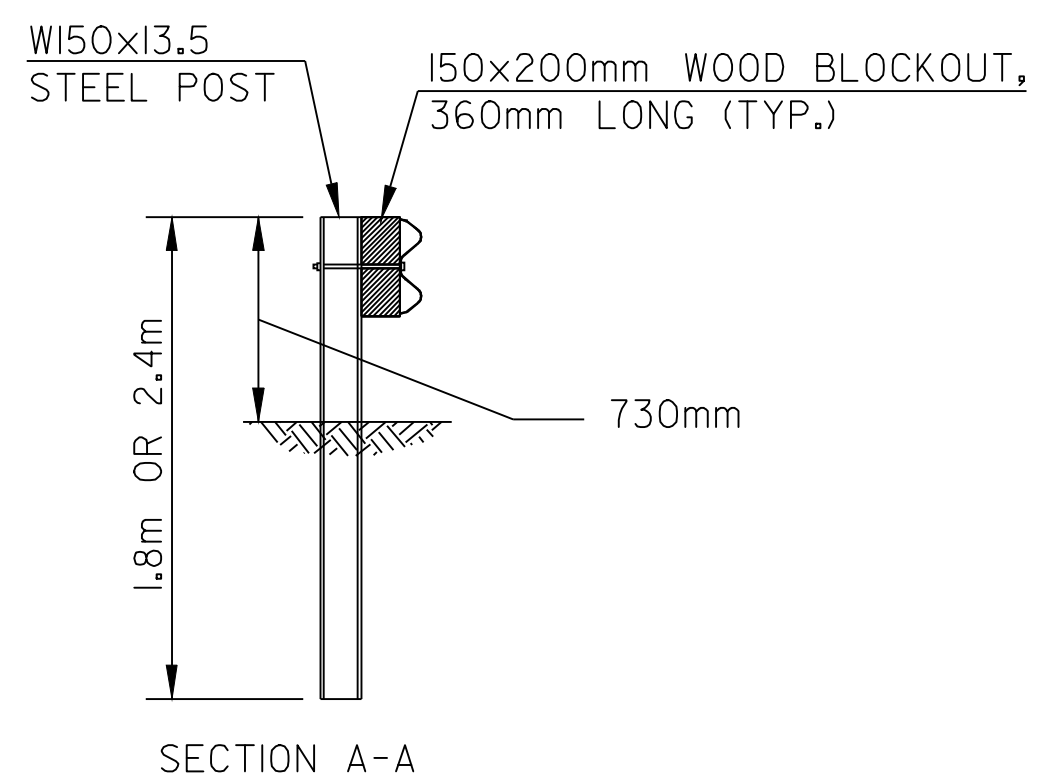
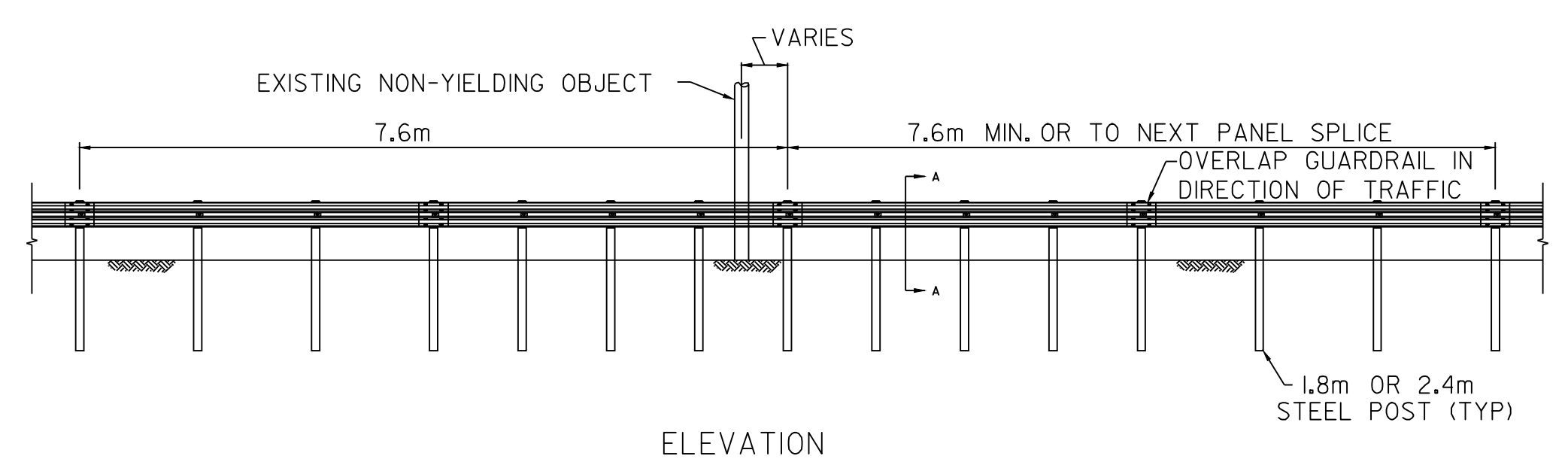
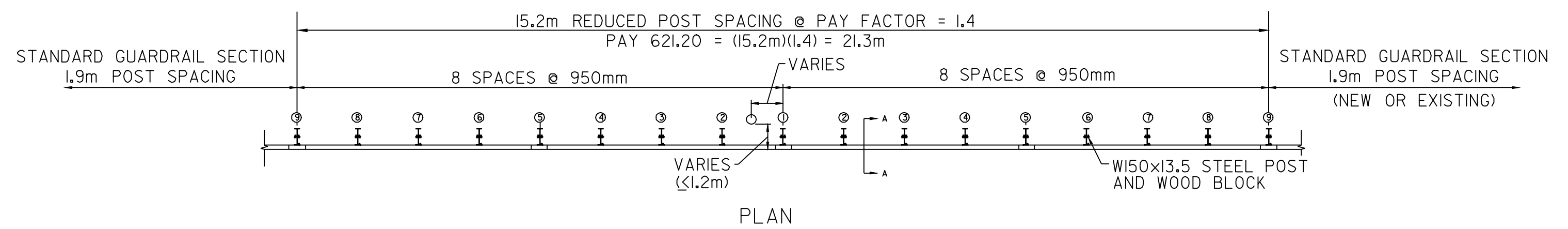
LIST OF CONSTRUCTION SIGNS

TOWN HIGHWAY	RWA	RW500	EW	RWN
BEGIN PROJECT	2	2	1	1
BLAKE HILL RD	1		1	
GILBERT RD	1		1	
BLAKE HILL RD	1		1	
VALLEY LAKE RD	1		1	
TH #2	1		1	
CHURCH STREET	1		1	
FRED McCOY RD	1		1	
AINSWORTH RD	1		1	
BAILEY BRIDGE RD	1		1	
BUCK LAKE RD	1		1	
GREENWOOD LAKE RD	1		1	
CAREY RD	1		1	
END PROJECT	2	2	1	1
TOTALS	16	4	14	2

LEGEND
 RWA = ROAD WORK AHEAD
 RW500 = ROAD WORK 500 FEET
 EW = END WORK
 RWN = ROAD WORK NEXT 6 1/2 MILES

CONSTRUCTION APPROACH SIGNING

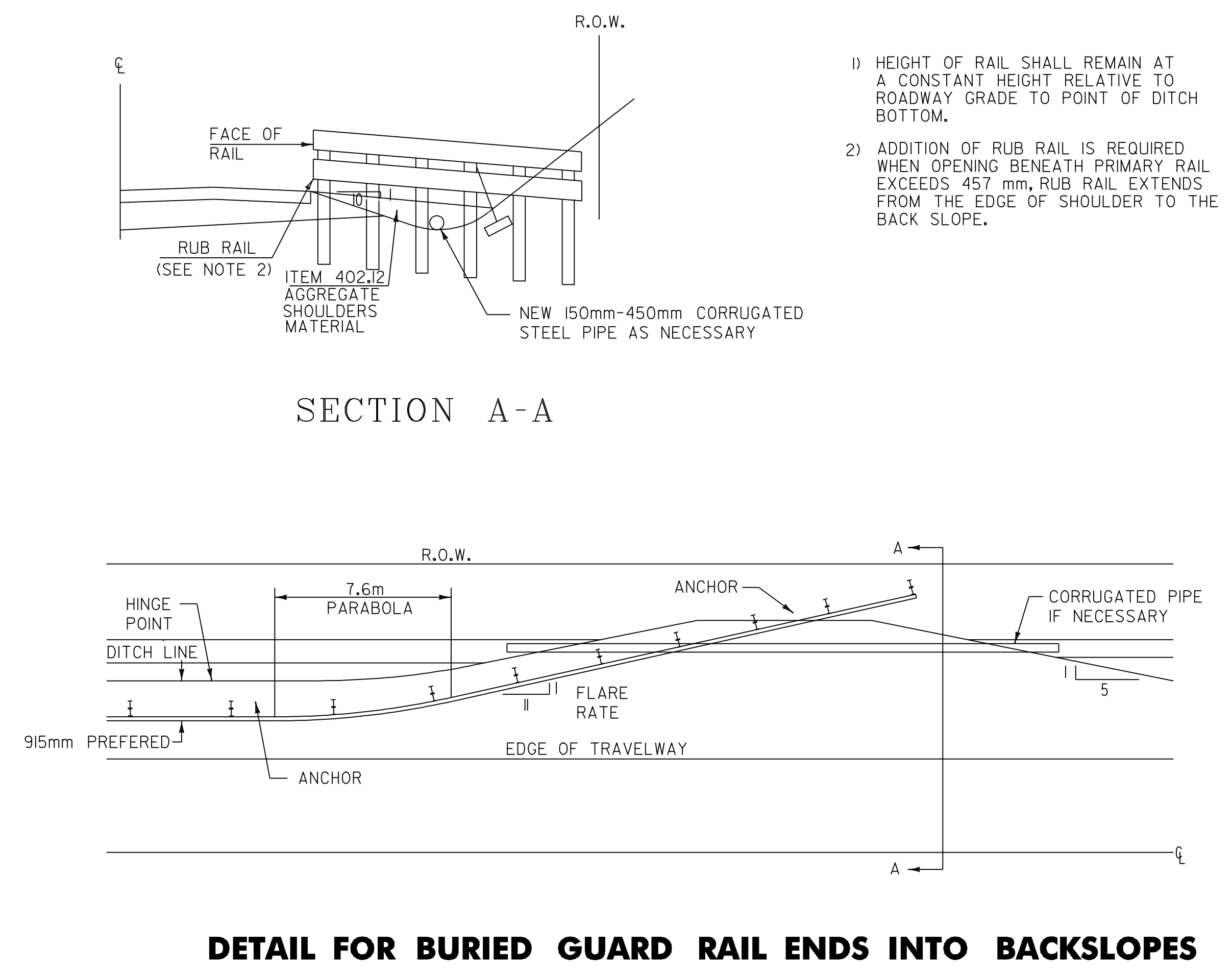
SEE STD. E-100M FOR SIGN PLACEMENT



NON-YIELDING OBJECT APPROACH DETAIL

HARDWICK
 STA 0+224 RT

**ARCHIVED
 IN DPR**



- HEIGHT OF RAIL SHALL REMAIN AT A CONSTANT HEIGHT RELATIVE TO ROADWAY GRADE TO POINT OF DITCH BOTTOM.
- ADDITION OF RUB RAIL IS REQUIRED WHEN OPENING BENEATH PRIMARY RAIL EXCEEDS 457 mm, RUB RAIL EXTENDS FROM THE EDGE OF SHOULDER TO THE BACK SLOPE.

**CONSTRUCTION APPROACH
 SIGNING, NON-YIELDING OBJECT
 APPROACH AND BURIED END
 GUARD RAIL DETAILS**

DESIGNED BY BCE/PJM DATE 10-98
 DRAWN BY C.E.A., INC. DATE 10-98
 DESIGN FILE NO. /pave/97bl74/pbl74.dgn
 PRF FILE pbl74cas.i DATE 21-MAR-2008
 PROJ. NAME **WOODBURY - HARDWICK**
 PROJ. NO. **STP 9817(1)S**
 SHEET **25** OF **25** SHEETS

DATUM
 VERTICAL N/A
 HORIZONTAL N/A