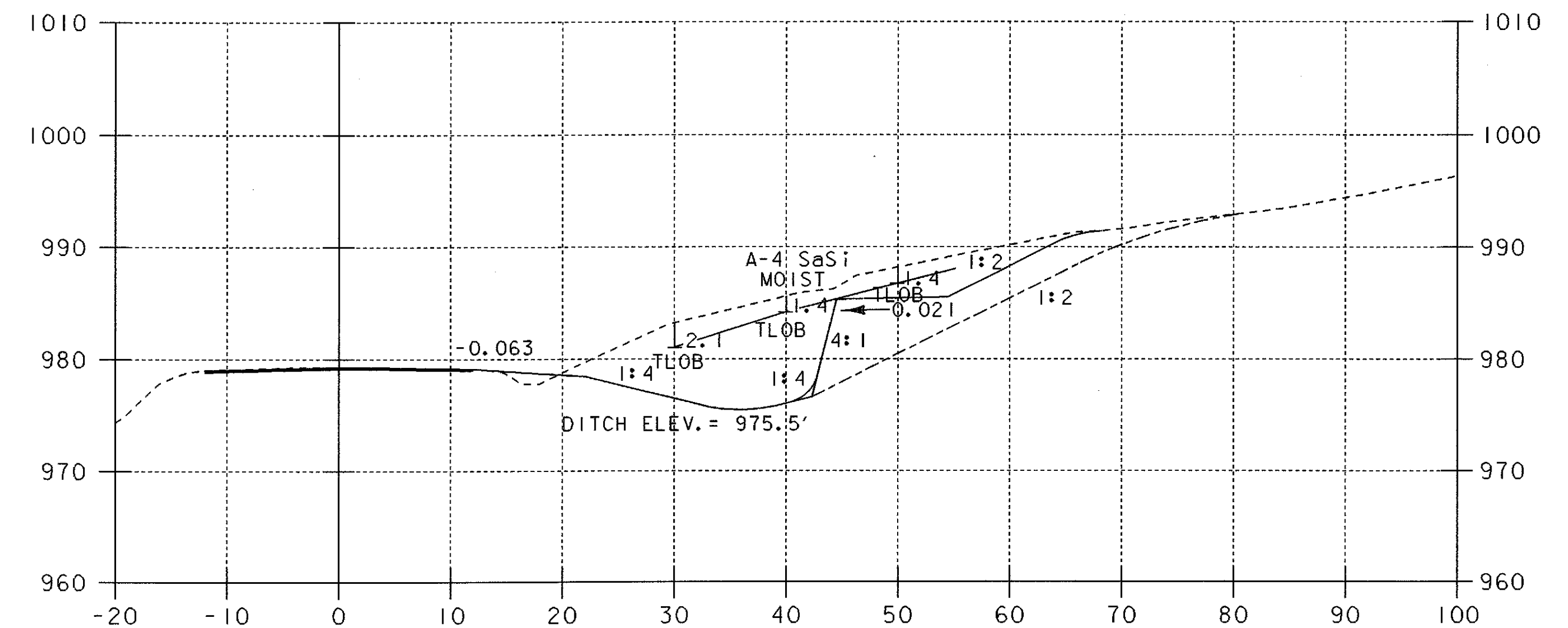
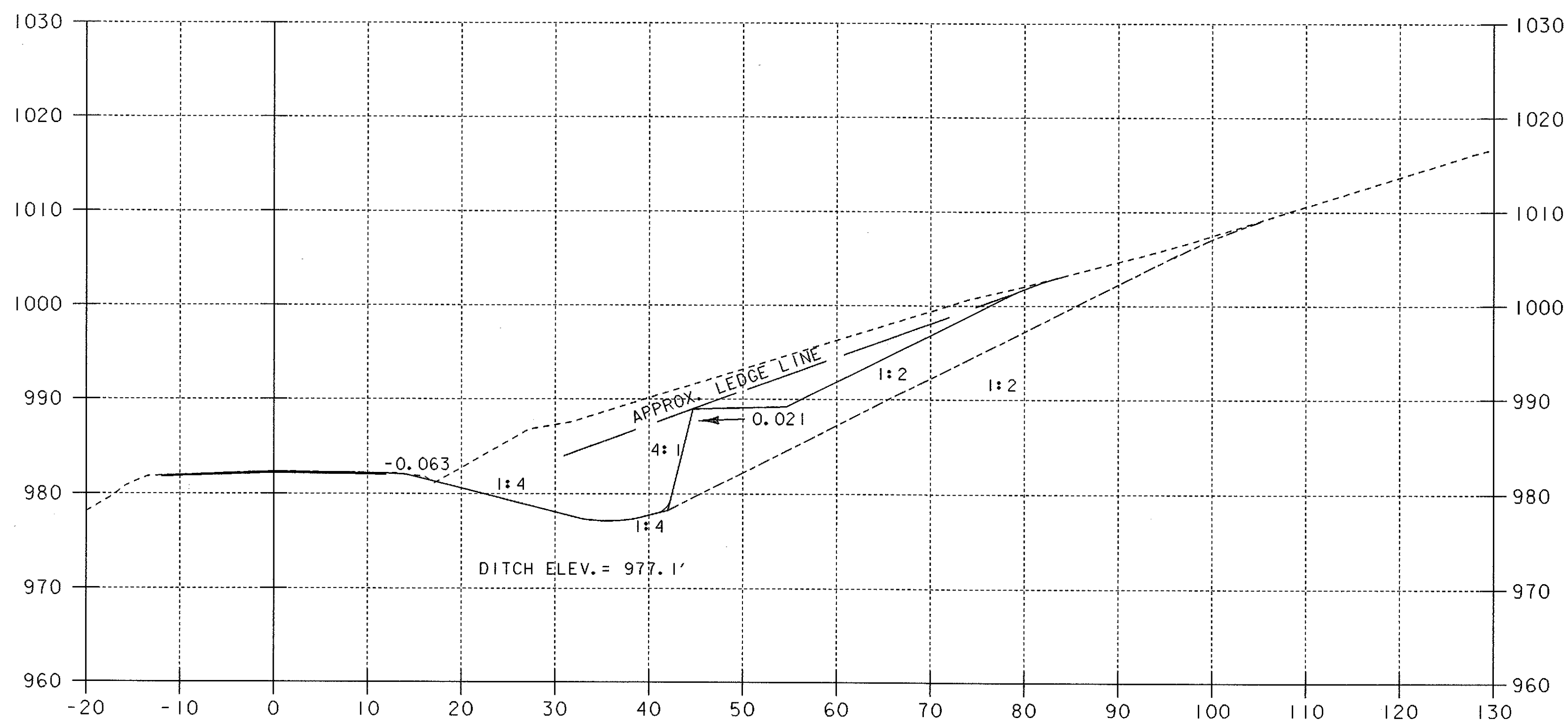


42+50

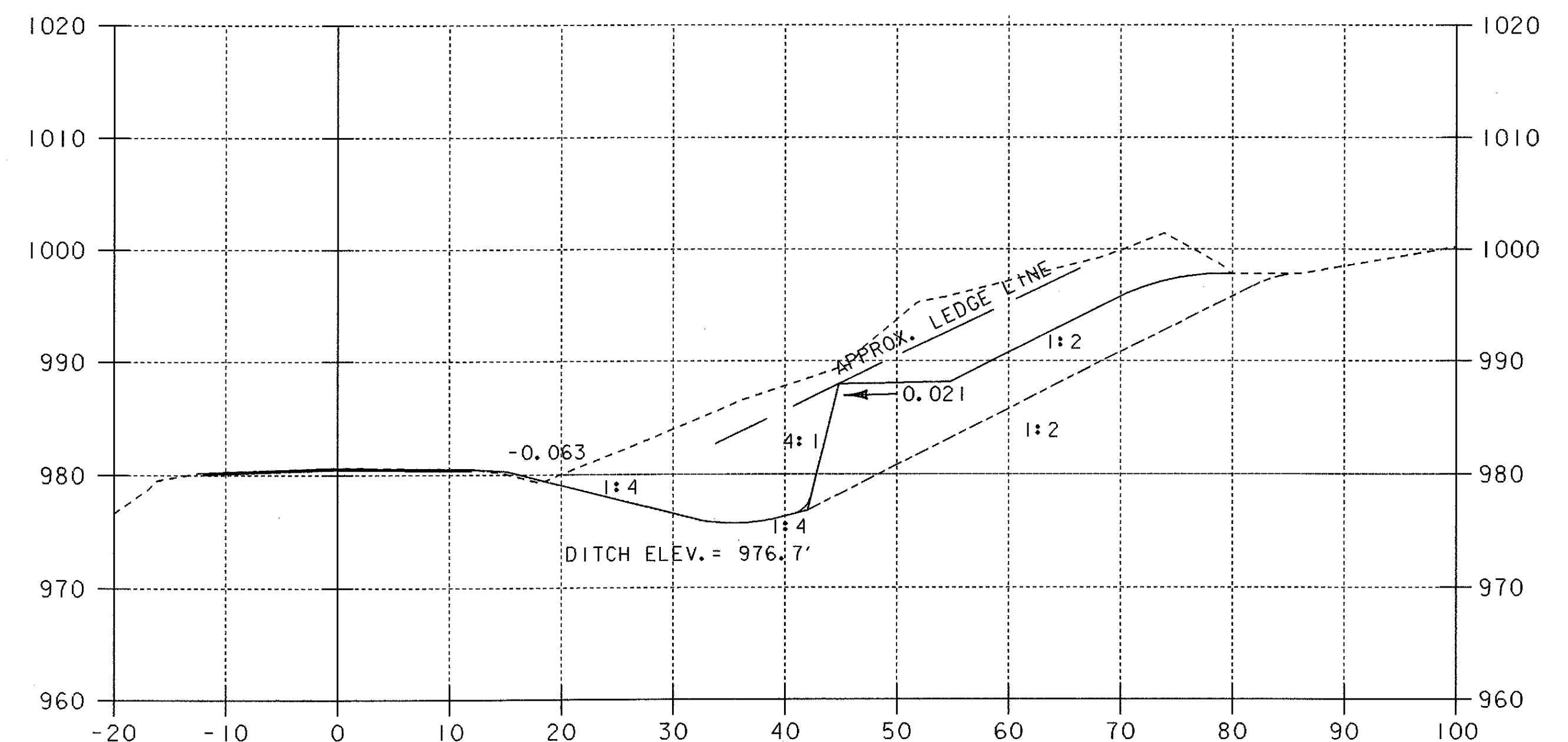
PT 141+05.77 = POT 42+36.33
EQ. = +9869.44'



43+50



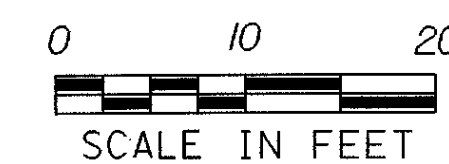
141+00



43+00

DATUM
VERTICAL NAVD88
HORIZONTAL NAD83 (92)

NOTE : MATCH THE EXISTING GRADE.
MATCH THE EXISTING CROSS SLOPES ALONG TRAVEL AND SHOULDER LANES.



PROJECT:	LUDLOW	PROJECT NO.:	NH 025-1138S
DESIGN FILE NAME:	/SODB/97B076/DB076WRK.DGN		
IPARM FILE NAME:	DB076XII		
SURVEYED BY:	ORVIS	PLOT DATE:	07-APR-2000
SQUAD LEADER:	DELLA SANTA	SURVEY DATE:	09/15/97
		DRAWN BY:	SQUAD B
		SHEET:	29 OF 31