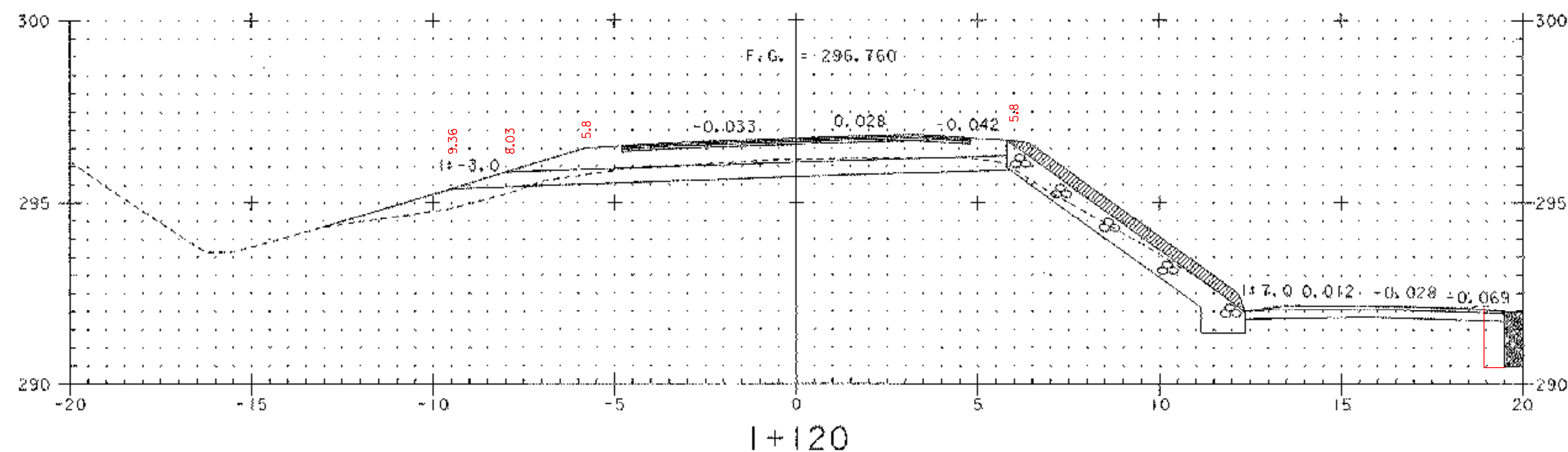
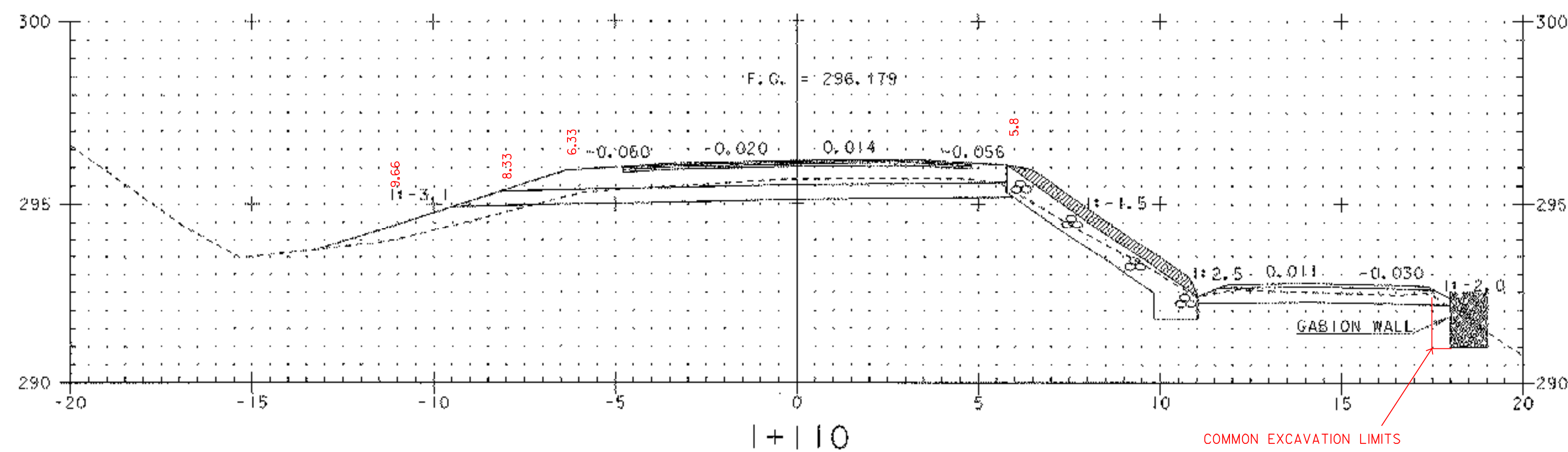


203.15	8.6	8.7	8.7m ²
	17.4	8.7	8.7m ²
	8.7	8.7	
	17.4	8.7	
301.25	6.0	6.0	6.0m ²
	12.0	6.0	
	5.9	6.0	
	12.0	6.0	
613.11 RT	6.1	6.1	6.1m ²
	12.2	6.1	
	6.1	6.1	
	12.2	6.1	
613.11 LT	4.8	4.9	4.9m ²
	9.8	4.9	
	5.0	4.9	
	9.8	4.9	

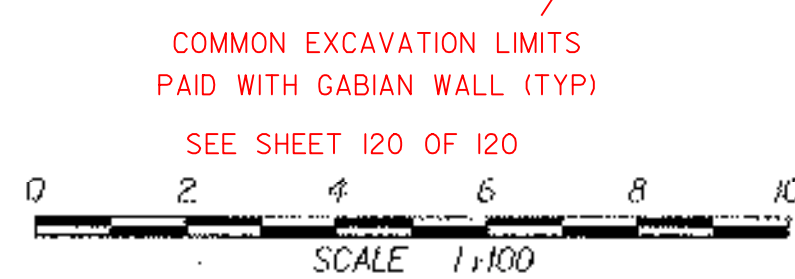


203.15	10.4	10.4	10.45m ²
	20.8	10.5	
	10.5	10.5	
	21.0	10.5	
301.25	6.5	6.5	6.5m ²
	13.0	6.5	
	6.5	6.5	
	13.0	6.5	
613.11	5.7	5.65	5.68m ²
	11.3	5.6	
	5.6	5.7	
	11.4	5.7	



203.15	10.4	10.35	10.4m ²
	20.7	10.4	
	10.4	10.45	
	20.9	10.45	
301.25	6.7	6.7	6.65m ²
	13.4	6.6	
	6.6	6.6	
	13.2	6.6	
613.11	4.3	4.3	4.3m ²
	8.6	4.3	
	4.3	4.3	
	8.6	4.3	

**ARCHIVED
ON CADD**



KRM 2-24-04

PLOTTED 03-JAN-2002

PROJECT: BARTON	PROJECT NO.: STP 0113 (58) S
DESIGN FILE NAME: 96c116/structures/sc116u5s.dgn	PLOT DATE: 03-JAN-2002
IPARM FILE NAME: sc116504.i	Relocated US5 Cross Sections
Sta I+110 Thru I+130	SHEET: 92 OF 120