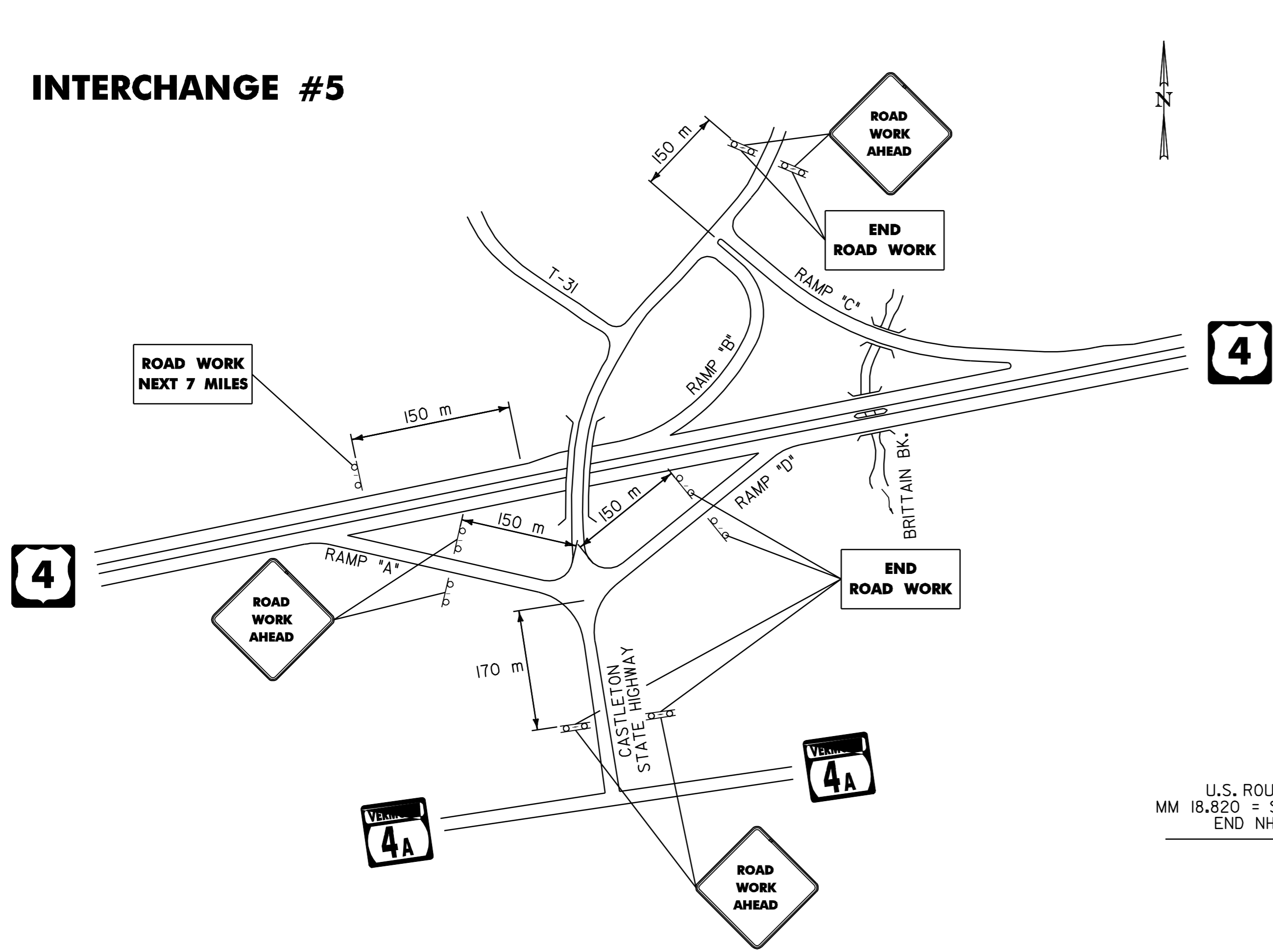
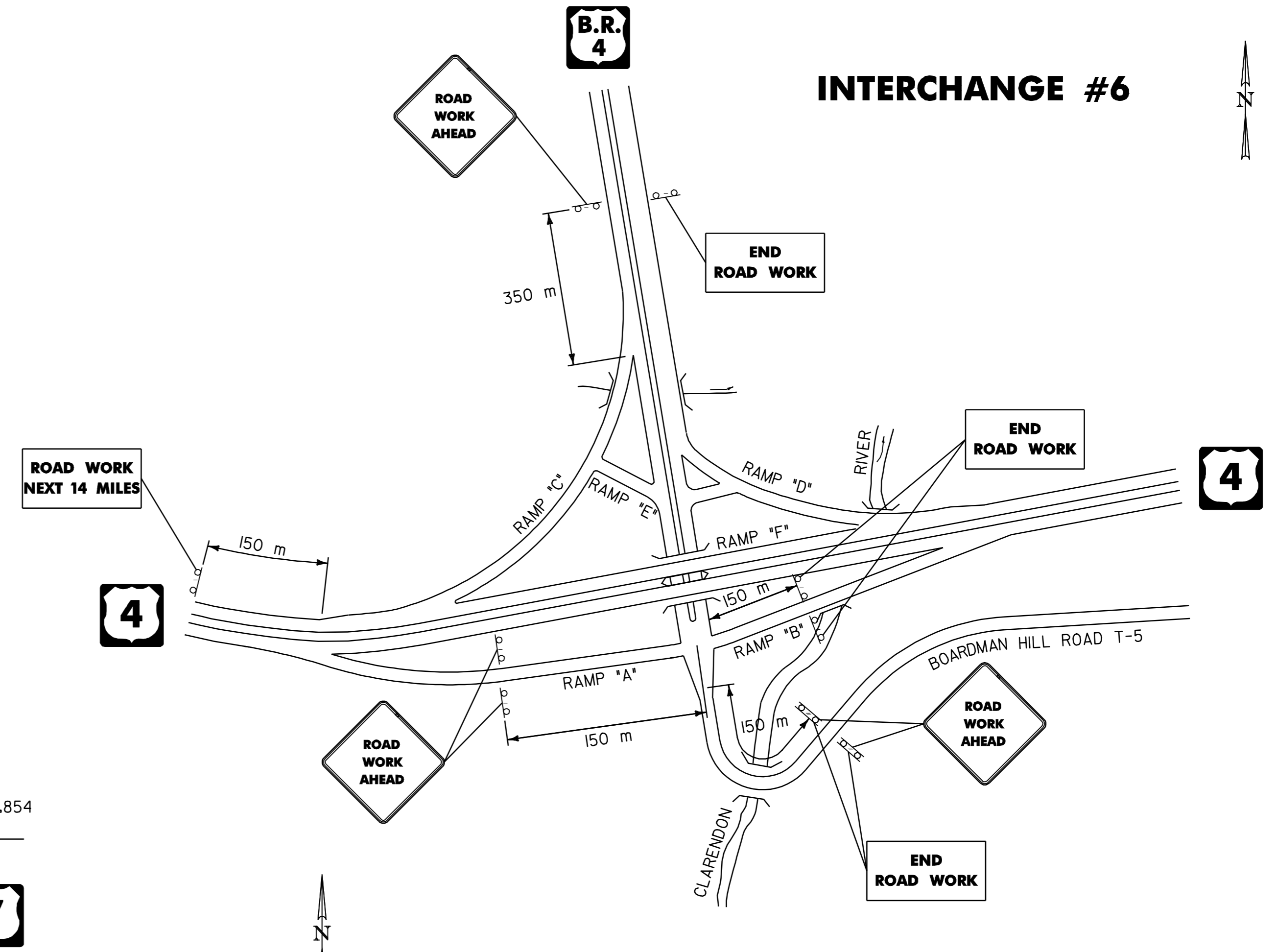


# CONSTRUCTION APPROACH SIGNING DETAIL - INTERCHANGES

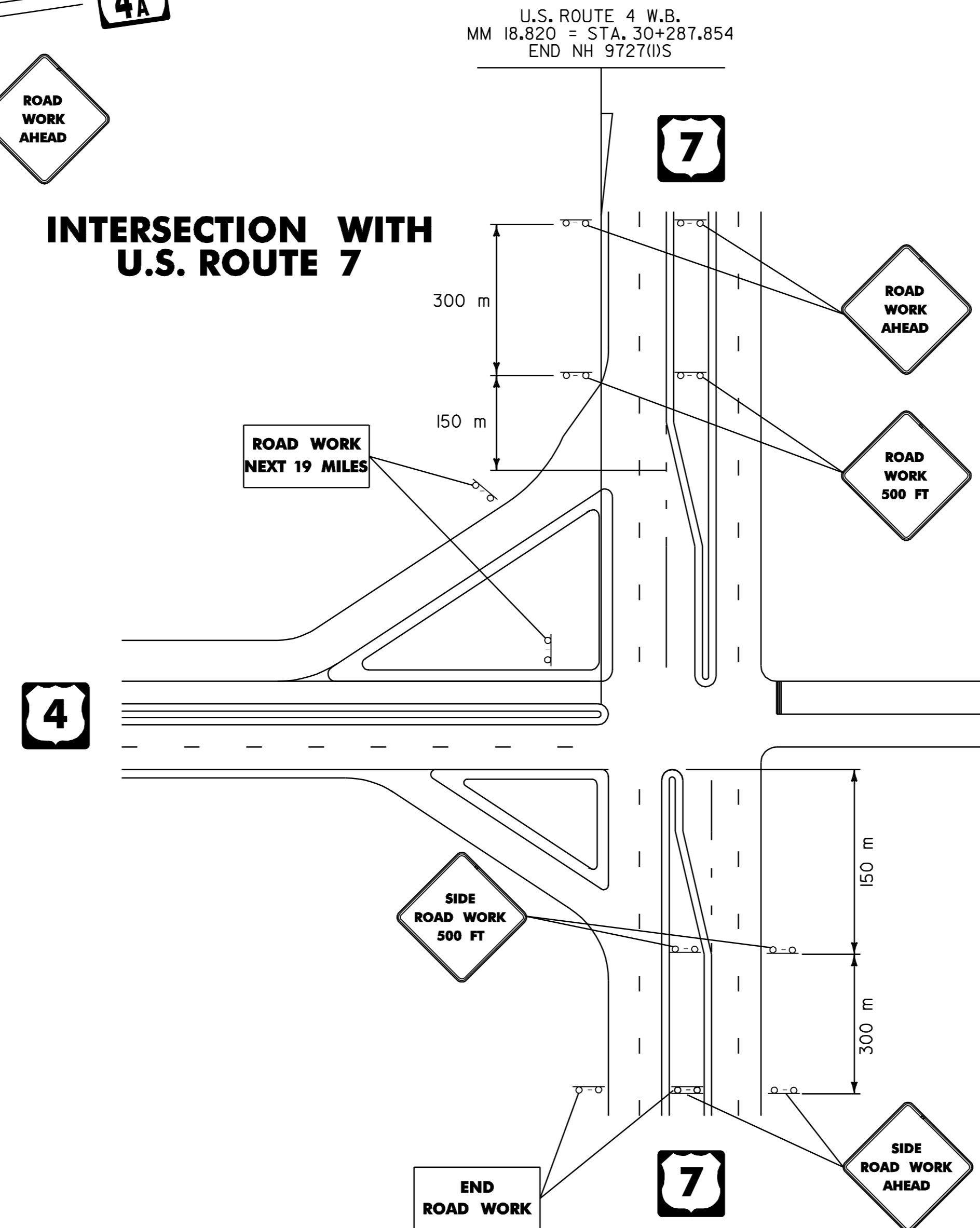
## INTERCHANGE #5



## INTERCHANGE #6



## INTERSECTION WITH U.S. ROUTE 7



NOTE:  
SEE STANDARD E-100M FOR ADDITIONAL SIGN PLACEMENT

DATUM	
VERTICAL	N/A
HORIZONTAL	N/A

<b>CONSTRUCTION APPROACH SIGNING DETAILS SHEET 2</b>	SURVEYED BY	N/A	DATE	N/A
	DRAWN BY	E.C.D.	DATE	8/98
	SQUAD LEADER	T.P.K.		
	DESIGN FILE NO.	/pave/96bl54/pbl54.dgn		
	IPARM FILE	pbl54cs2.1	DATE PLOTTED	N/A
PROJ. NAME	FAIR HAVEN - RUTLAND			
PROJ. NO.	NH 9727(1)S			
SHEET 119 OF 119	SHEETS			