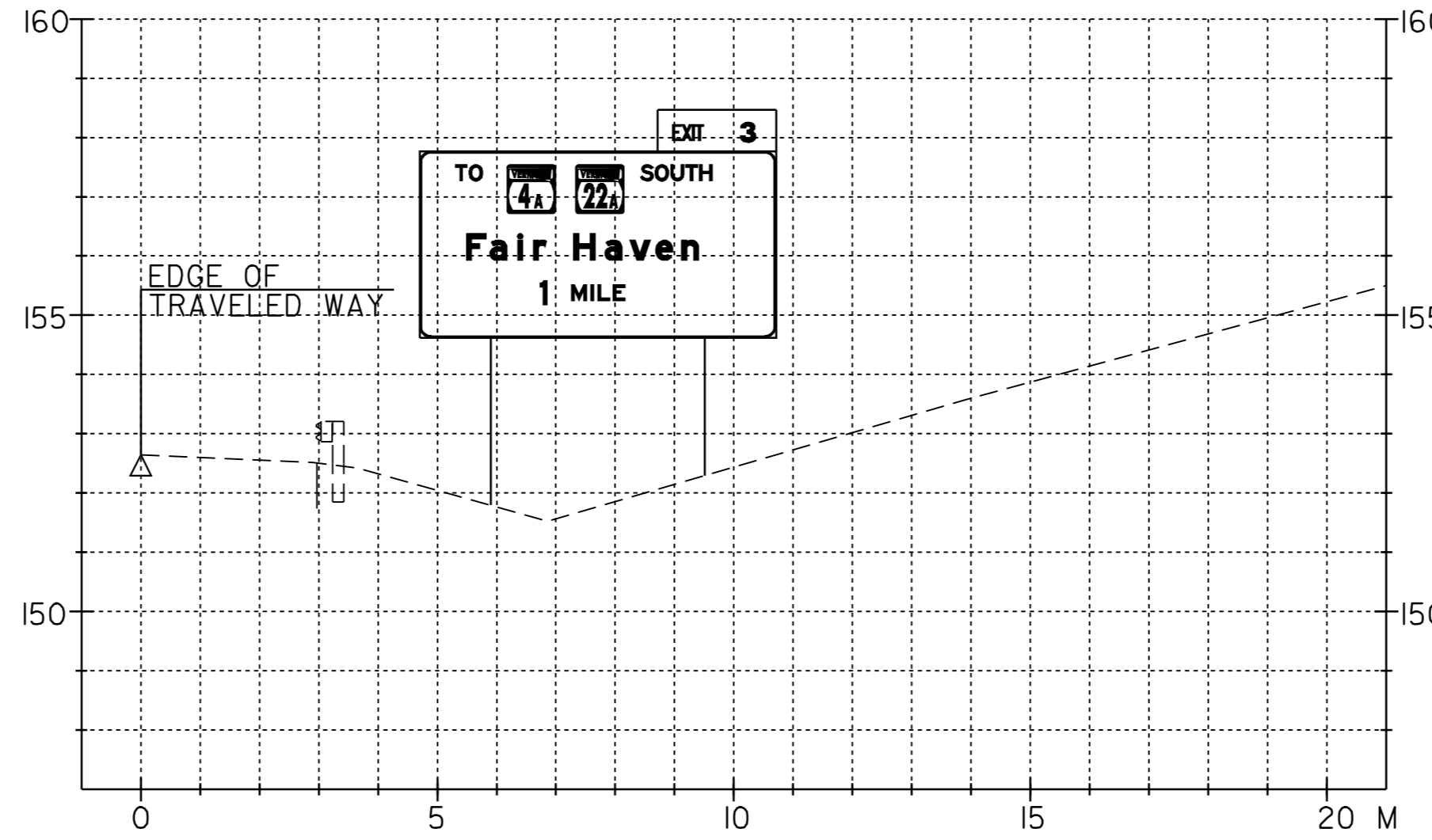
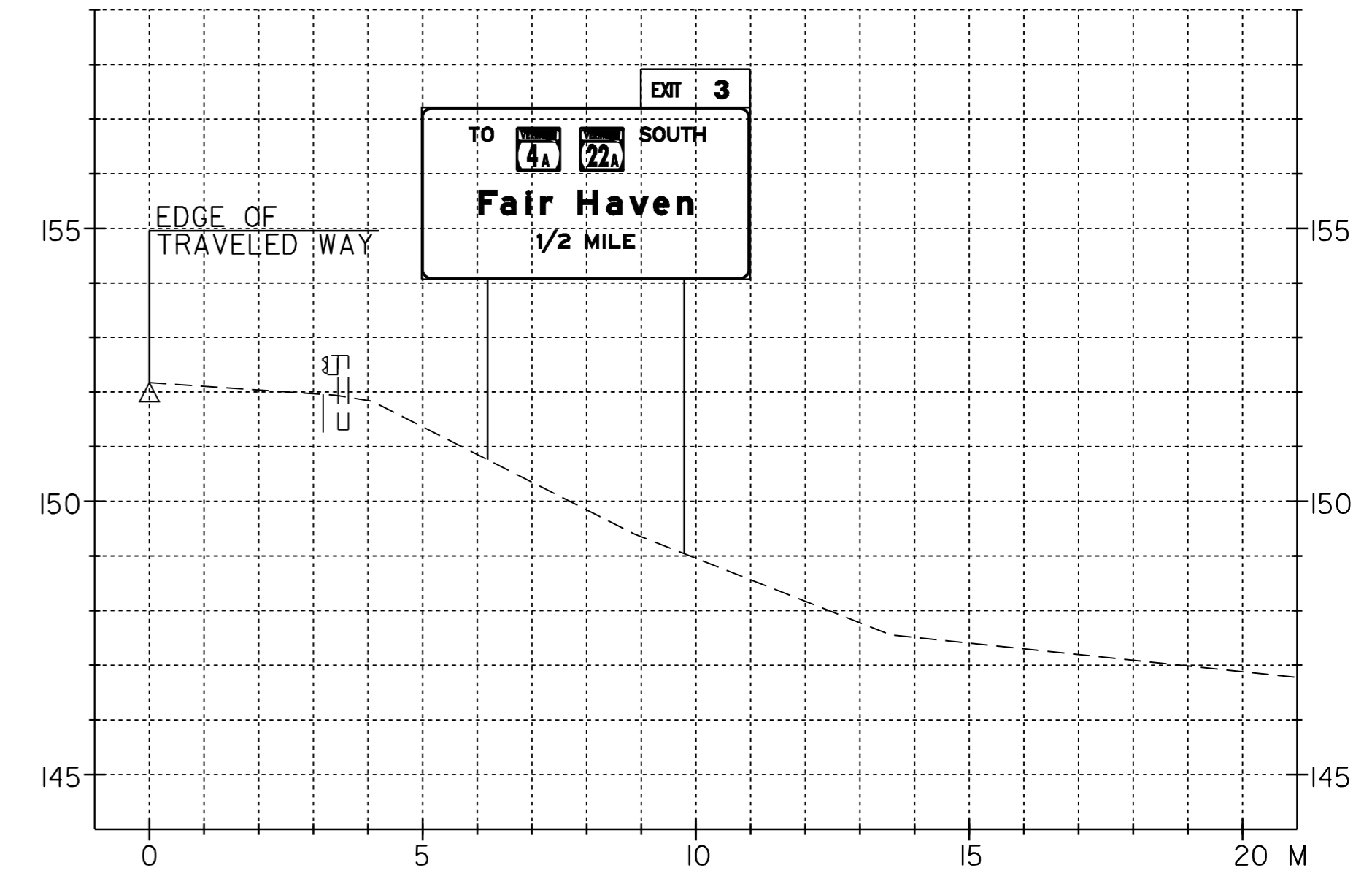


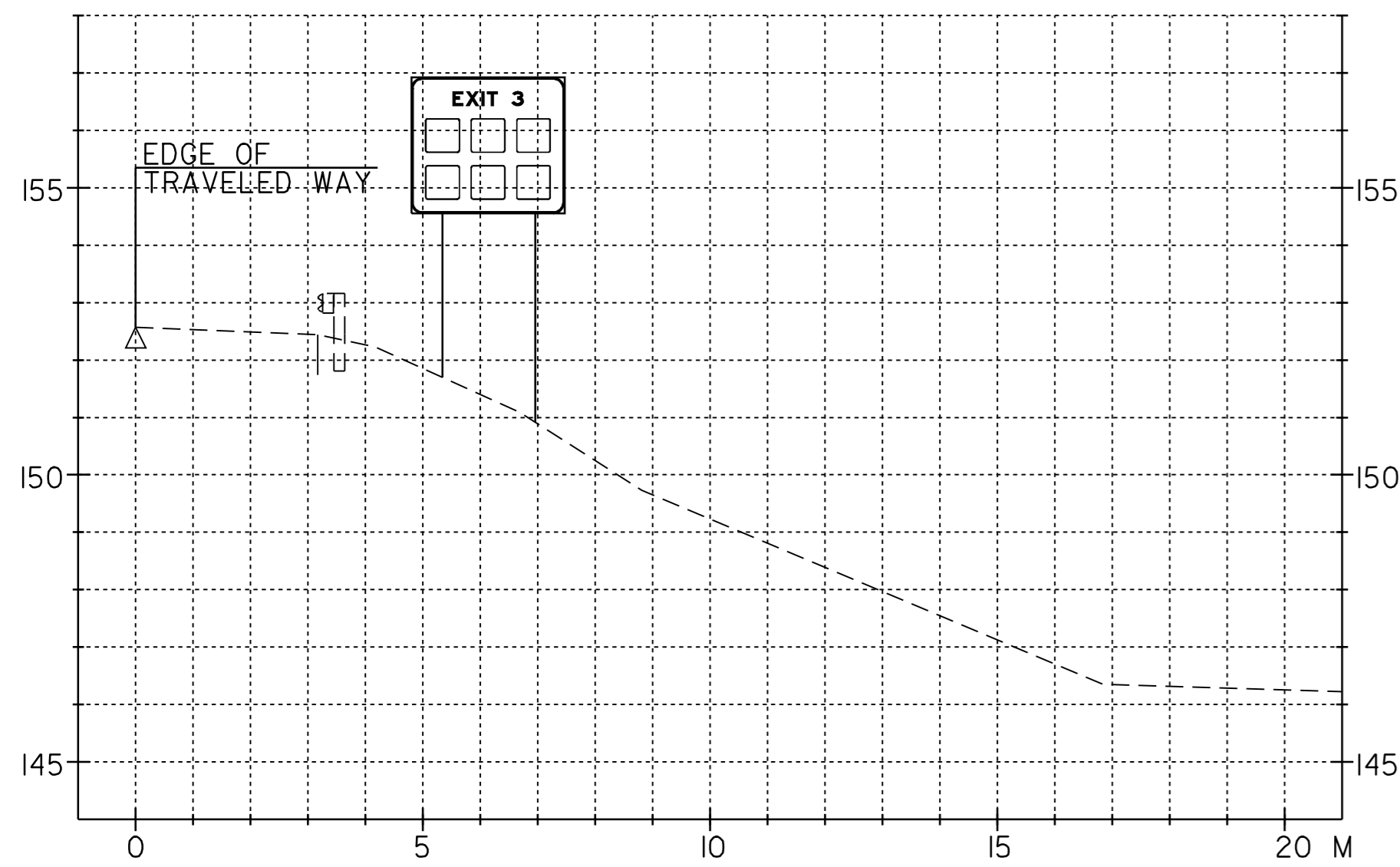
STA. 3+240.0, LT (WB)
 LEFT POST = 6.8 m
 RIGHT POST = 7.5 m
 W250 X 32.7



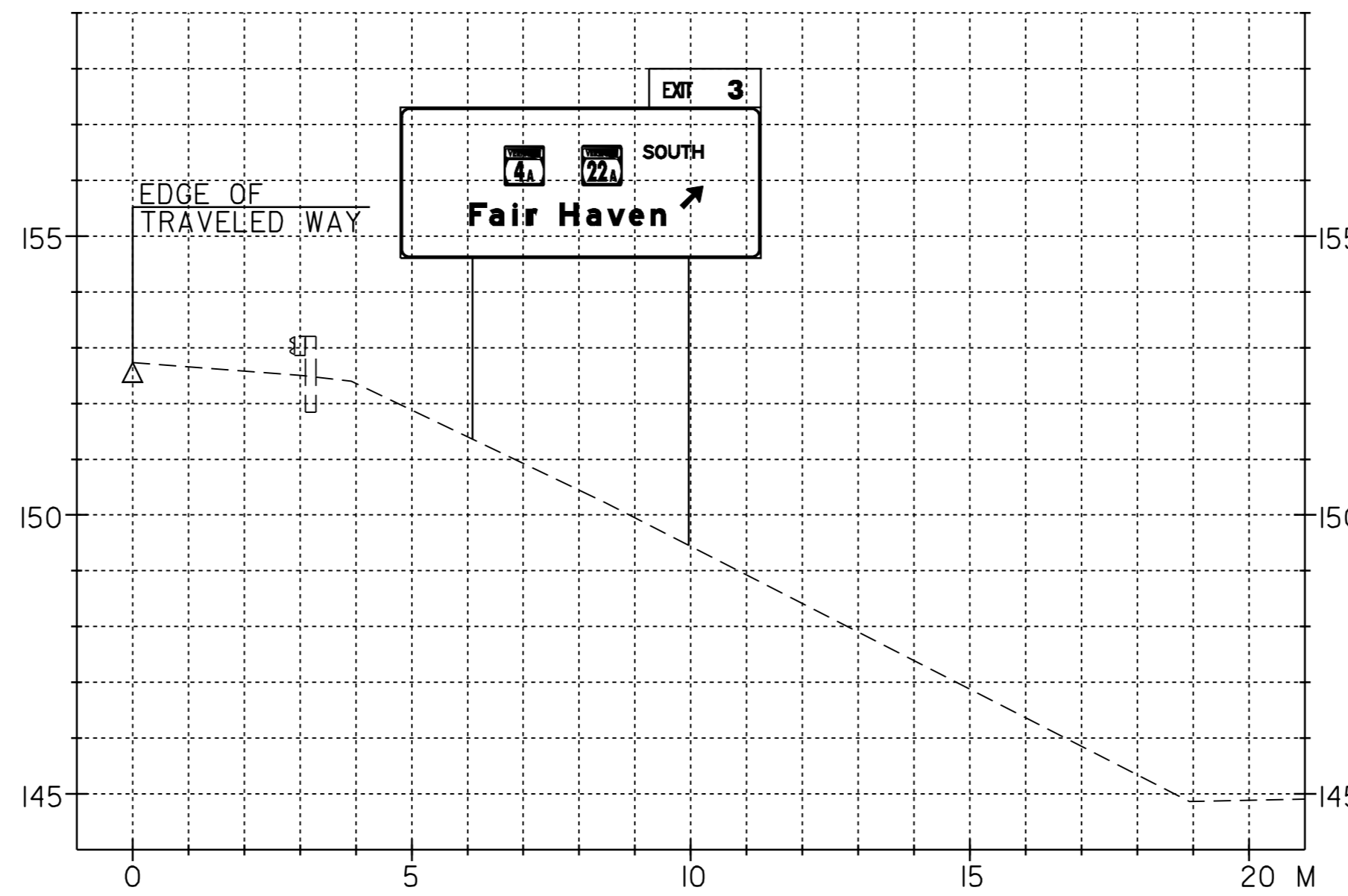
STA. 6+656.0, LT (WB)
 LEFT POST = 6.0 m
 RIGHT POST = 5.5 m
 W250 X 32.7



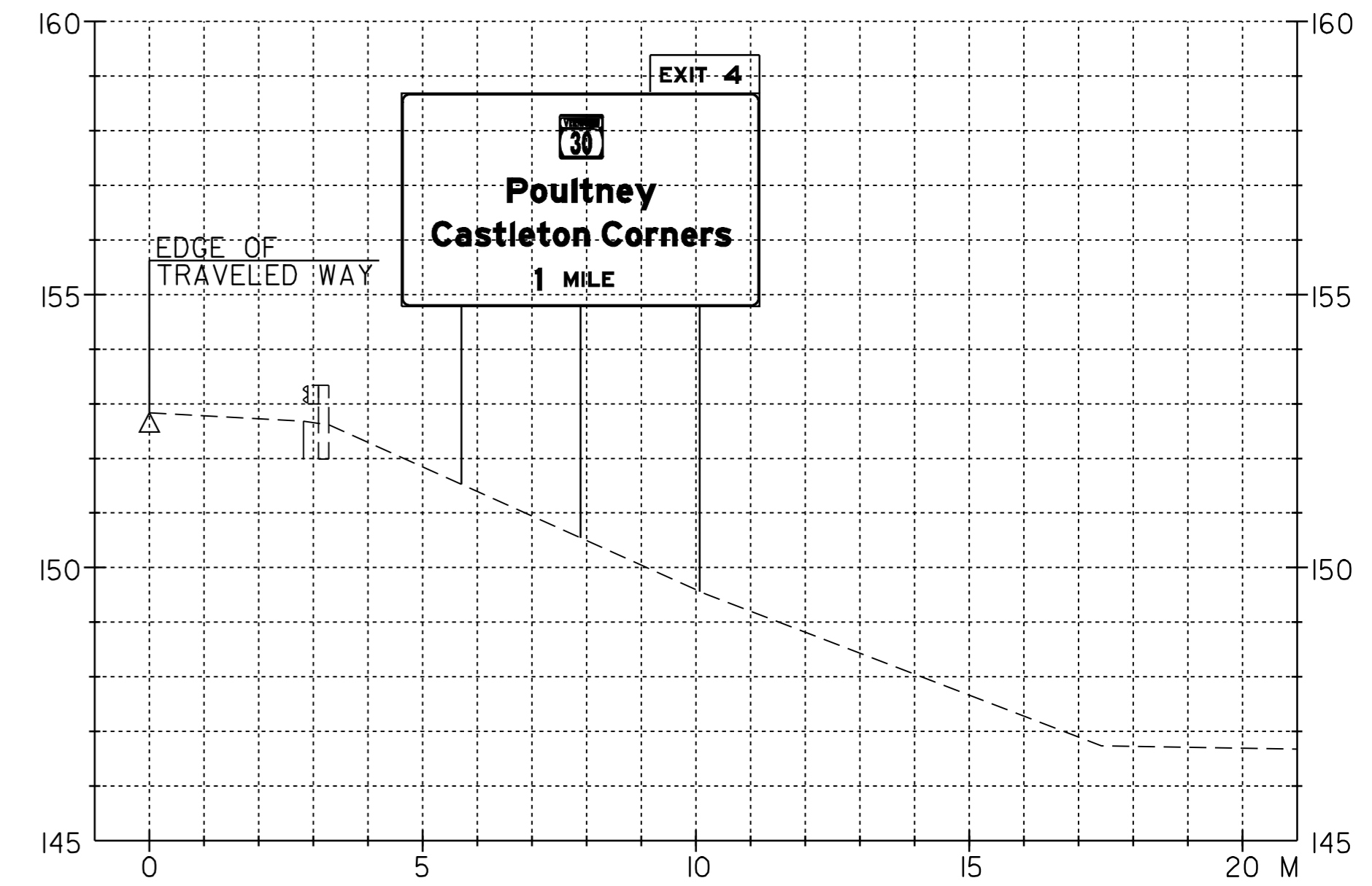
STA. 5+304.0, LT (WB)
 LEFT POST = 6.5 m
 RIGHT POST = 8.2 m
 W250 X 32.7



STA. 5+040.0, LT (WB)
 LEFT POST = 5.2 m
 RIGHT POST = 6.0 m
 W150 X 13.5

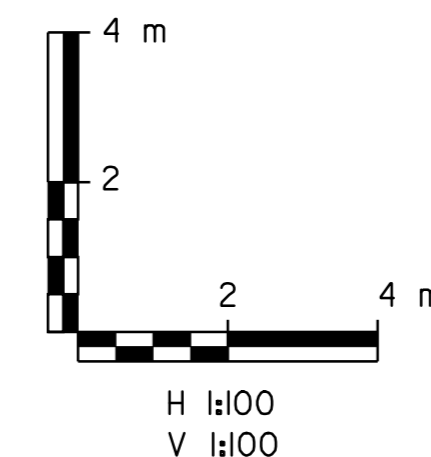


STA. 4+776.0, LT (WB)
 LEFT POST = 5.9 m
 RIGHT POST = 7.8 m
 W200 X 31.3



STA. 10+900.0, LT (WB)
 LEFT POST = 7.2 m
 MIDDLE POST = 8.1m
 RIGHT POST = 9.1m
 W250 X 38.5

DATUM	
VERTICAL	N/A
HORIZONTAL	N/A



U.S. ROUTE 4 WESTBOUND CROSS SECTIONS	SURVEYED BY	N/A	DATE	N/A
	DRAWN BY	C.A.K.	DATE	8/98
	SQUAD LEADER	T.P.K.		
	DESIGN FILE NO.	/pave/96b154/pbl54.dgn		
	IPARM FILE	pbl54d43.i	DATE PLOTTED	N/A
PROJ. NAME	FAIR HAVEN - RUTLAND			
PROJ. NO.	NH 9729(I)S			
SHEET	71 OF 119	SHEETS		